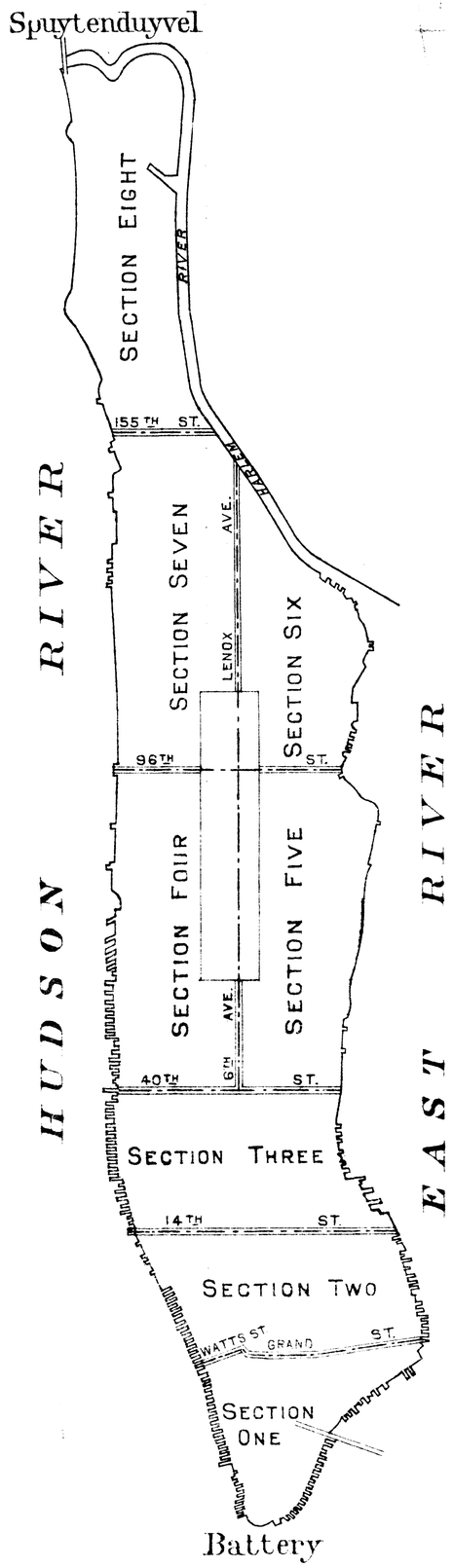


BLOCK INDEX.

Blocks	Plate
1 to 2	40
3	39
4 " 12	1
13 " 24	2
25	1
26	2
27 " 36	1
37 " 39	1-4
40 " 41	1
42	4
43	2
44 " 45	3
46	2
47 " 48	3
49	2
50	3
51	2
52	3
53	2-3
54	3
55	2-3
56 " 67	3
68 " 77	4
78 " 83	3
84	5
85	3
86	6
87	3
88	5
89	3
90	6
91	3
92	6
93	4-6
94 " 98	4
99 " 104	6
105 " 109	4
110 " 111	7
112 " 114	6
115	6-7-8
116	7
117 " 118	8
119	6-8
120 "122	6
123 " 138	5
139	5-9
140	5
141 " 144	9
145	5
146 " 148	9
149	5
150 " 152	9
153	6
154 " 158	8
159	6-8
160 " 171	8
172	11
173 " 174	9
175	11
176 " 177	9
178	11
179 " 185	9
186	10
187	9
188	10
189	9
190	10
191 " 199	11
200 " 205	12
206 " 211	11
212 " 227	10
228 " 236	11
237 " 239	18
240 " 242	40
243 " 244	14
245 to 248	13
249 " 254	7
255 " 258	13
259 " 268	14
269 " 273	13
274 " 280	7
281	12
282	7-12
283 " 286	13-16
287 " 288	14-16
289 " 293	12
294	12-16
295 " 298	16
299 " 303	12
304 " 308	18
309 " 315	16
316 " 324	15
325	26
326 " 329	15
330	26
331 " 334	15
335	25-26
336	15-16
337 " 339	15-17
340	25
341	16
342 " 344	17
345	25
346	16
347 " 349	17
350	24-25
351	16
352 " 354	17
355	24
356 " 364	26
365 " 370	27
371 " 377	25
378 " 383	27
384 " 390	25
391 " 396	27
397 " 399	24
400 " 403	28
404 " 407	29
408	16
409 " 411	17
412	24
413 " 414	18
415 " 417	19
418 " 419	18
420 " 422	19
423 " 424	18
425 " 427	19
428 " 431	24
432 " 436	28
437 " 441	29
442 " 445	24
446 " 450	28
451 " 455	29
456 " 463	23
464 " 469	30
470 " 471	18
472	18-20
473 " 476	20
477	10-21
478 " 481	18
482 " 489	20
490 " 491	21
492 " 495	19
496 " 503	20
504 " 506	21
507 " 510	19
511 " 518	22
519	21
520	33
521 " 522	23
523 to 525	22
526 " 528	33
529 " 531	23
532 " 534	22
535	31
536 " 537	22
538	31
539	22
540	33
541	31
542	33
543	33-35
544 " 545	23
546 " 551	31
552 " 553	35
554 " 565	30
566 " 577	32
578 " 580	21
581	34
582	33-34
583 " 585	34
586 " 587	33
588	35
589	33
590 " 593	35
594 " 598	21
599 " 605	34
606 " 609	32
610 " 611	35
612	35-37
613 " 618	37
619 " 621	35
622	35-36
623 " 624	36-37
625 " 629	37
630 " 631	34
632 " 635	36
636	34
637 " 640	36
641	38-38
642 " 646	38
647 " 649	36
650 " 654	38
655 " 657	39
658 " 660	36-38
663 " 664	52
665	63
666	41
667	41-47
668	47
669 " 677	52
678 " 685	63
686 " 691	41
692 " 697	47
698 " 703	53
704 " 708	58
709 " 711	64
712 " 717	41
718 " 723	47
724 " 729	53
730 " 734	58
735 " 737	64
738 " 743	42
744 " 749	48
750 " 755	54
756 " 760	59
761 " 763	65
764 " 769	42
770 " 775	48
776 " 781	54
782 " 786	59
787 " 789	65
790 " 795	43
796 " 801	49
802 " 807	55
808 to 812	50
813 " 815	66
816 " 821	43
822 " 827	49
828 " 833	55
834 " 838	60
839 " 841	66
842 " 844	43
845	44
846 " 848	43-44
849 " 851	49-50
852	49
853 " 855	50
856 " 861	56
862 " 866	61
867 " 869	67
870 " 875	44
876 " 881	50
882 " 887	56
888 " 892	61
893 " 895	67
896 " 900	44
901 " 906	50
907 " 912	57
913 " 917	62
918 " 920	68
921 " 925	45
926 " 931	51
932 " 937	57
938 " 942	62
943 " 945	68
946 " 951	45
952 " 957	51
958 " 963	57
964 " 968	62
969 " 971	68
972 " 977	45
978 " 981	51
982 " 992	46
993 " 994	66
995 " 999	72
1000 " 1005	77
1006 " 1011	83
1012 " 1013	65
1014 " 1018	71
1019 " 1024	76
1025 " 1030	82
1031 " 1032	65
1033 " 1037	71
1038 " 1043	76
1044 " 1049	82
1050 " 1051	64
1052 " 1056	70
1057 " 1062	75
1063 " 1068	81
1069 " 1070	64
1071 " 1075	70
1076 " 1081	75
1082 " 1087	81
1088	63
1089 " 1097	69
1098 " 1106	80
1107 " 1108	69
1109 " 1110	80
1112 " 1117	87
1118 " 1123	89
1124 " 1129	91
1130	93
1131 " 1136	87
1137 " 1142	89
1143 " 1148	91
1149 " 1150	93
1151 " 1156	86
1157 " 1162	88
1163 " 1168	90
1169 to 1170	92
1171 " 1176	86
1177 " 1182	88
1183 " 1185	90
1186 " 1187	92
1188 " 1190	86
1191 " 1192	88
1193 " 1194	90
1195 " 1196	93
1197 " 1202	95
1203 " 1208	97
1209	99
1210 " 1213	93
1214 " 1219	95
1220 " 1225	97
1226	99
1227 " 1230	92
1231 " 1236	94
1237 " 1242	96
1243	98
1244	92
1245	92-94
1246 " 1249	94
1250	94-96
1251 " 1252	96
1253 " 1254	96-98
1255	92-94
1256	94-96
1258 " 1262	72
1263 " 1268	77
1269 " 1274	83
1275 " 1276	67
1277 " 1282	73
1283 " 1288	78
1289 " 1294	84
1295 " 1296	67
1297 " 1301	73
1302 " 1307	78
1308 " 1313	84
1314 " 1315	68
1316 " 1320	74
1321 " 1326	79
1327 " 1332	85
1333 " 1334	68
1335 " 1339	74
1340 " 1345	79
1346 " 1351	85
1352 " 1353	68
1354 " 1358	74
1359 " 1364	79
1365 " 1372	85
1374 " 1379	104
1380 " 1385	106
1386 " 1391	110
1392 " 1393	112
1394 " 1399	104
1400 " 1405	106
1406 " 1411	110
1412 " 1413	112
1414 " 1419	105
1420 " 1425	107
1426 " 1431	111
1432 " 1433	113
1434 " 1439	105
1440 " 1445	107
1446 " 1451	111
1452 " 1453	113
1454 " 1459	105
1460 " 1465	107
1466 " 1471	111
1472 " 1473	113
1474 " 1478	108
1479 " 1487	109
1488 " 1490	116
1491 " 1494	112
1495 to 1500	114
1501 " 1506	118
1507	120
1508 " 1511	112
1512 " 1517	114
1518 " 1523	118
1524	120
1525 " 1528	113
1529 " 1534	115
1535 " 1540	119
1541	121
1542 " 1545	113
1546 " 1551	115
1552 " 1557	119
1558	121
1559 " 1562	113
1563 " 1568	115
1569 " 1574	119
1575	121
1576 " 1581	116
1582 " 1588	117
1589 " 1590	116
1591 " 1592	117
1594 " 1599	129
1600 " 1601	135
1602 " 1605	120
1606 " 1610	122
1611 " 1615	124
1616 " 1621	129
1622 " 1623	135
1624 " 1627	120
1628 " 1632	122
1633 " 1637	124
1638 " 1643	130
1644 " 1645	136
1646 " 1649	121
1650 " 1654	123
1655 " 1659	125
1660 " 1665	130
1666 " 1667	136
1668 " 1671	121
1672 " 1676	123
1677 " 1681	125
1682 " 1687	131
1688 " 1689	137
1690 " 1693	121
1694 " 1698	123
1699 " 1703	125
1704 " 1709	131
1710 " 1711	137
1712 " 1714	131
1715 " 1716	137
1717 " 1720	135
1721 " 1724	141
1725 " 1730	147
1731 " 1736	152
1737 " 1742	156
1743 " 1744	159
1745 " 1747	135
1748 " 1751	141
1752 " 1757	147
1758 " 1763	152
1764 " 1766	156
1767 " 1770	136
1771 " 1775	142
1776 " 1782	148
1783 " 1786	136
1787 " 1791	142
1792 " 1794	148
1795 " 1798	137
1799 " 1803	143
1804 " 1805	148
1806 " 1809	137
1810 " 1814	143
1815 1818	137
1819	143
1820 to 1831	128
1832 " 1835	99
1836 " 1840	101
1841 " 1845	103
1846 " 1850	127
1851 " 1854	99
1855 " 1859	101
1860 " 1864	103
1865 " 1867	127
1868 " 1871	98
1872 " 1876	100
1877 " 1881	102
1882 " 1886	126
1887 " 1888	98
1889 " 1890	100
1891	100-102
1892 " 1893	102
1894 " 1897	126
1901 " 1906	134
1907 " 1911	140
1912 " 1917	146
1918 " 1921	151
1922 " 1927	134
1928 " 1932	140
1933 " 1938	146
1939 " 1942	151
1943 " 1948	133
1949 " 1953	139
1954 " 1958	145
1959 " 1960	150
1961 " 1963	133
1964 " 1966	139
1967	139-144
1968 " 1970	145
1971 " 1972	150
1973 " 1976	132
1977 " 1980	138
1981	138-144
1982 " 1986	144
1987 " 1988	149
1989 " 1992	132
1993 " 1994	138
1995 " 1999	144
2000 " 2002	149
2003 " 2004	144
2005	149
2006 " 2007	151
2008 " 2013	155
2014 " 2019	159
2020 " 2022	162
2023 " 2024	151
2025 " 2030	155
2031 " 2036	159
2037 " 2040	162
2041	150
2042 " 2044	154
2045	158
2046	158-161
2047	161
2048 " 2049	150-154
2050 " 2051	154
2052 " 2053	158
2054 " 2055	161
2056	150
2057 " 2059	154
2060 " 2065	158
2066 " 2069	161
2070	149
2071 " 2075	153
2077 " 2082	157
2083 " 2085	160
2086	149
2087	149-153
2088 " 2091	153
2095 to 2097	157
2098 " 2100	160
2101	149-153
2102	153
2103	157
2104	160
2105	162
2106	161-165-167-169
2107	161
2108 " 2109	165
2110	165-167
2111	167
2112 " 2113	169
2114 " 2115	160
2116 " 2120	164
2121 " 2122	167
2123 " 2124	167-169
2125 " 2129	169
2130 " 2133	171
2134	160-163
2135 " 2137	163-166
2138 " 2140	166-168-172
2141	168
2142	168-170
2143 " 2145	171
2146	163
2147 " 2148	166-168
2149	173-175-177-180
2150 " 2151	180
2152 " 2155	173
2156 " 2157	175
2158 " 2159	175-177
2160	177-180
2161	177
2162 " 2165	173
2166 " 2167	175
2168	175-177
2169	177
2170	175-177-176-179
2171 " 2174	179
2175	181
2176 " 2177	170-172
2178 " 2180	172-174-176-178-181
2181 " 2182	181
2183 " 2188	185
2189 " 2194	188
2195 " 2197	190
2198 " 2204	185
2205 " 2210	188
2211 " 2215	190
2216	185
2217 " 2227	184
2228 " 2231	188
2232	190
2233 " 2236	184
2237 " 2241	183
2242	187
2243	187-189
2244	189
2245 " 2246	191
2247	183
2248	183-187
2249	187
2250 " 2251	189
2252 " 2254	187
2255	183-182-186
2256 " 2257	182-186
2258	181
2259	182-186

LAND BOOK
OF THE
BOROUGH OF MANHATTAN
CITY OF NEW YORK

DESK AND LIBRARY EDITION

G. W. BROMLEY & CO.

105 W. 40TH ST.

NEW YORK

1927

STREET INDEX.

Street.	House No.	Plate
ABINGTON SQUARE		37
Academy St.	183, 184,	185
Adrian Ave.		191
Albany Street		3
Allen St.	2- 36; 3- 37	12
Allen St.	42- 106; 43- 105	18
Allen St.	116- 208; 113- 205	19
Amsterdam Ave.	2- 114	86
Amsterdam Ave.	21- 115	87
Amsterdam Ave.	121- 215	89
Amsterdam Ave.	140- 220	88
Amsterdam Ave.	261- 355	91
Amsterdam Ave.	280- 354	80
Amsterdam Ave.	360- 476	92
Amsterdam Ave.	365- 477	93
Amsterdam Ave.	480- 594	94
Amsterdam Ave.	481- 595	95
Amsterdam Ave.	600- 720	96
Amsterdam Ave.	601- 715	97
Amsterdam Ave.	720- 816	98
Amsterdam Ave.	721- 819	99
Amsterdam Ave.	820- 912	100
Amsterdam Ave.	821- 915	101
Amsterdam Ave.	920-1006	102
Amsterdam Ave.	929-1009	103
Amsterdam Ave.	1021-1121	127
Amsterdam Ave.	1020-1120	126
Amsterdam Ave.	1126-1256	132
Amsterdam Ave.	1123-1255	133
Amsterdam Ave.	1287-1355	139
Amsterdam Ave.	1260-1336	138
Amsterdam Ave.	1342-1474	144
Amsterdam Ave.	1381-1477	145
Amsterdam Ave.	1480-1600	149
Amsterdam Ave.	1481-1601	150
Amsterdam Ave.	1608-1714	153
Amsterdam Ave.	1619-1717	154
Amsterdam Ave.	1720-1836	157
Amsterdam Ave.	1721-1835	158
Amsterdam Ave.	1840-1954	160
Amsterdam Ave.	1841-1955	161
Amsterdam Ave.	1960-2048	164
Amsterdam Ave.	1961-2081	165
Amsterdam Ave.	2068-2154; 2083-2165	167
Amsterdam Ave.	2168-2268	169
Amsterdam Ave.	2284-2368	171
Amsterdam Ave.	2380-2500; 2461-2501	173
Amsterdam Ave.	2500-2560; 2501-2561	175
Amsterdam Ave.	2600-	177
Amsterdam Ave.	3340-3900	184
Amsterdam Ave.	185, 188,	190
Ann St.	1- 89	6
Ann Street	10- 64	3
Ann Street	74- 90	4
Arden St.	179,	181
Astor Court		60
Astor Place		23
Attorney St.	2- 44; 3- 43	16
Attorney St.	48- 144; 45- 143	17
Attorney St.	146- 174; 145- 173	25
Audubon Ave.	41- 155; 40- 144	169
Audubon Ave.	165- 257; 166- 524	171
Audubon Ave.	261- 375; 268- 374	173
Audubon Ave.	380- 460; 381- 461	175
Audubon Ave.	470-	177
Audubon Place		163
Avenue A	6- 56; 1- 57	24
Avenue A	58- 112; 59- 141	28
Avenue A	158- 224; 145- 225	29
Avenue A	226- 324; 227-323	45
Avenue A	326- 372; 327 391	51
Avenue A	990-1074; 991-1063	85
Avenue A	1205-1327	107
Avenue A	1250-1428	109
Avenue A	1333-1447	111
Avenue A	1434-1608	116
Avenue A	1453-1563	113
Avenue A	1565-1687	115
Avenue A	1610-1764	117
Avenue A	1721-1775	119
Avenue A	59th St.-65th St.	105
Avenue A	59th St.-67th St.	108
Avenue B	2- 54	24
Avenue B	1- 123	25
Avenue B	56- 108	28
Avenue B	131- 231	27
Avenue B	166- 232	29
Avenue B	233- 311	46
Avenue B	246- 316	45
Avenue C	6-124; 1- 125	25
AvenueC	126- 228; 127- 229	27
Avenue C		46
Avenue D	2- 108	26
Avenue D	3- 111	25
Avenue D	112- 200; 113- 211	27
Avenue D		46

Street.	House No.	Plate
BANK STREET	2- 80; 1- 79	37
Bank St.	90- 168; 93- 169	36
Barclay St.		5
Barrow St.	4- 58; 7- 33	35
Barrow St.	37- 65	33
Barrow St.	62- 150; 69- 139	34
Batavia St.		7
Battery Place		2
Baxter St.	2- 64; 3- 23	8
Baxter St.	66- 152; 73- 153	11
Bayard St.	50- 84; 7- 35	12
Bayard St.	45- 91	8
Bayard St.	94- 108	11
Beach St.		10
Beaver St.	35- 91; 2- 92	1
Beaver St.	1- 29	2
Bedford St.	2- 80; 1- 41	33
Bedford St.	59- 117	34
Bedford St.	82- 110	35
Beekman Place		79
Beekman St.	2- 90; 1- 61	6
Beekman St.	90- 154; 63- 137	4
Bennett Ave.	172, 174, 176,	178
Benson Place		8
Bethune St.	2- 10	37
Bethune St.	16- 48; 15- 77	36
Bible House		30
Birmingham St.		7
Bishops Lane		5
Bleecker St.	2- 66; 1- 69	23
Bleecker St.	78- 168; 77- 169	22
Bleecker St.	170- 286; 173- 255	33
Bleecker St.	296- 384; 257-399	35
Bleecker St.	386- 416	36
Bleecker St.	403- 417	37
Bloomfield St.		38
Bolton Road	182,	186
Bond St.		23
Bowery	2- 28	8
Bowery	38- 88; 1- 93	12
Bowery	90- 188; 95- 173	18
Bowery	190- 286; 183- 279	19
Bowery	286- 364; 281- 361	23
Bradhurst Ave.	2- 51	154
Bradhurst Ave.	64- 186	158
Bradhurst Ave.	192- 246	161
Bridge St.		1
Broad St.	2- 68; 1- 23	2
Broad St.	25- 129; 70- 140	1
Broadway	8- 100; 1- 115	2
Broadway	120- 222; 111- 207	3
Broadway	229- 287	5
Broadway	230-	6
Broadway	290- 362	8
Broadway	291- 363	9
Broadway	364- 458; 365- 461	11
Broadway	462- 566; 461 567	30
Broadway	568- 608; 569- 681	22
Broadway	610- 754	23
Broadway	683- 755	31
Broadway	756- 860; 757- 853	30
Broadway	857- 897	43
Broadway	862- 900	44
Broadway	900- 948	50
Broadway	907-1137; 1122-1132	49
Broadway	1140-1248; 1141-1273	55
Broadway	1260-1370; 1275-1369	60
Broadway	1372-1466; 1375-1455	66
Broadway	1476-1570	72
Broadway	1485-1569	71
Broadway	1578-1668; 1591-1687	76
Broadway	1690-1790; 1691-1787	32
Broadway	1821-1936	87
Broadway	1941-2052	89
Broadway	2071-2177	90
Broadway	2180-2299	92
Broadway	2300-2415	94
Broadway	2419-2536	96
Broadway	2540-2639	98
Broadway	2640-2737	100
Broadway	2640-2859	126
Broadway	2740-2839	102
Broadway	3081-3167	138
Broadway	3180-3295	144
Broadway	3300-3419	149
Broadway	3420-3540	153
Broadway	3541-3555; 3542-3556	157
Broadway	3660-3776; 3661-3779	160
Broadway	3780-3874	164
Broadway	3781-3893	163
Broadway	3880-3954	167
Broadway	3901-3981	166
Broadway	4001-4101	168
Broadway	4126-4196	171
Broadway	4121 4199	170
Broadway	4200-4316	173

Street.	House No.	Plate
Broadway	4201-4309	172
Broadway	4301-4401	174
Broadway	4320-4388	175
Broadway	4421-4463	176
Broadway	4501-4701	178
Broadway	4800-4950	184
Broadway	4801-4931	183
Broadway	5001-5143	189
Broadway	5189-5289	191
Broadway	179, 181, 187, 188,	190
Broadway	116th St.-122nd St.	132
Broadway Terrace		176
Broome St.	2- 114; 1- 107	15
Broome St.	116- 258	17
Broome St.	109- 257	16
Broome St.	260- 404; 259- 395	18
Broome St.	406- 532; 403- 529	20
Broome St.	532- 590; 533- 589	21
Burling Slip		4
CANAL STREET	26- 52; 25- 53	16
Canal St.	54- 204; 55- 199	12
Canal St.	206- 378; 203- 375	11
Canal St.	386- 484; 381- 481	10
Canal St.	490- 516; 491- 541	21
Cannon St.	2- 104; 1- 105	15
Cannon St.	112- 134; 111- 135	26
Carlisle St.	2- 8	2
Carlisle St.	1- 25;	3
Carmine St.	2- 88; 5- 65	33
Caroline St.		9
Catharine Lane		8
Catharine Slip		7
Catharine St.	1- 9; 2- 12	12
Catharine St.	18- 96; 13- 87	7
Cathedral Parkway	2- 160	103
Cathedral Parkway	101- 241	128
Cathedral Parkway	200- 330	102
Cathedral Parkway	301- 427	127
Cathedral Parkway	501- 553	126
Cedar St.	2- 28	1
Cedar St.	1- 35..	4
Cedar St.	4.- 142; 45- 157	3
Central Park S.	16- 180	83
Central Park S.	200- 230	82
Central Park W.	1- 50	87
Central Park W.	55- 110	89
Central Park W.	112-170	91
Central Park W.	77th St.-83rd St.	93
Central Park W.	231- 286	95
Central Park W.	290- 350	97
Central Park W.	351- 400	99
Central Park W.	405- 448	101
Central Park W.	462- 488	103
Centre Market Place		18
Centre St.	2- 110	8
Centre St.	112- 224; 125- 225	11
Centre St.	231- 255	20
Chambers St.	37- 63	6
Chambers St.	74- 198; 75- 205	5
Charles Lane		36
Charles St.	21- 112; 33- 105	35
Charles St.	1- 21	37
Charles St.	115- 171	36
Charles St.	120- 168	34
Charlton St.		21
Chatham Square	1- 13	8
Chatham Square		12
Chelsea Square		48
Cherokee Place		116
Cherry St.	15- 45	4
Cherry St.	14- 42	6
Cherry St.	46- 178; 49- 187	7
Cherry St.	210- 348; 217- 349	13
Cherry St.	354- 512; 355- 517	14
Chestnut St.	6,	8
Chittenden Ave.	174,	176
Chittenden Place		176
Christopher St.	8- 122; 3- 127	35
Christopher St.	132- 180; 133- 185	34
Chrystie St.	6- 58; 3- 69	12
Chrystie St.	74- 140; 75- 143	18
Chrystie St.	154- 232; 155- 229	19
Church St.	2- 64; 1- 61	3
Church St.	82- 168; 73- 151	5
Church St.	176- 262; 177- 255	9
Church St.	270- 330; 271- 331	11
Claremont Ave.	1- 107	132
Claremont Ave.	120- 200	138
Clark St.		21
Clarkson St.	2- 72; 31- 75	34
Cleveland Place	18,	20
Cliff St.	4- 98; 1- 53	4
Cliff St.	61- 115	6
Clinton Court	S. fr. 154 W. 8th St.	22

Street.	House No.	Plate
Clinton St.	2- 32	25
Clinton St.	3- 29	24
Clinton St.	33- 134; 37- 137	17
Clinton St.	144- 196; 141- 189	16
Clinton St.	202- 252; 201 251	13
Coenties Alley		1
Coenties Slip		1
Cold Spring Road		187
Collister St.		10
Columbia St.	4- 104; 1- 101	15
Columbia St.	103- 127	25
Columbia St.	114- 150	26
Columbus Ave.	2- 90; 1- 73	87
Columbus Ave.	140- 238; 121- 239	89
Columbus Ave.	240- 358; 241- 357	91
Columbus Ave.	360- 476; 441- 475	93
Columbus Ave.	480; 596; 481- 595	95
Columbus Ave.	600- 718; 601- 715	97
Columbus Ave.	720- 816; 721- 815	99
Columbus Ave.	820- 912; 821- 917	101
Columbus Ave.	920-1010; 921-1013	103
Columbus Ave.	185, 188,	190
Columbus-Circle		82
Commerce St.	2- 23; 5- 27	33
Commerce St.	32- 52; 33- 41	34
Congress St.		33
Convent Ave.	1- 112	145
Convent Ave.	120-	150
Convent Ave.	250- 356	154
Convent Ave.	366- 470; 369- 479	158
Convent Hill		145
Cooper St.	183,	187
Cooper Square		23
Corbin Place		178
Corlears St.		14
Cornelia St.	1- 35	35
Cornelia St.	4- 40	
Cortlandt Alley		
Cortlandt St.		3
Crosby Place		187
Crosby St.	10- 14; 5- 19	11
Crosby St.	30- 104; 31- 105	20
Crosby St.	111- 135	19
Crosby St.	110- 138	22
Crosby St.	156- 170; 151- 167	23
Croton St.		167
Cuylers Alley		1
DELANCEY STREET	1- 83	18
Delancey St.	2- 84	19
Delancey St.	86- 224; 85- 229	17
Delancey St.	232- 360;	15
Depeyster St.		4
Dey St.		3
Desbrosses St.		10
Division St.	10- 118; 1- 107	12
Division St.	128- 272; 109- 273	16
Dominick St.		21
Downing Place		33
Downing St.		33
Dover St.		4
Doyer St.		3
Dry Dock St.		27
Duane St.	1- 9; 2- 14	6
Duane St.	44- 86; 55- 85	8
Duane St.	94- 220; 101- 215	9
Dunscomb Place		79
Dutch St.		3
Dyckman St.	100-	179
Dyckman St.	160- 348	181
Dyckman St.	301- 321	182
Dyckman St.	180, 183,	184
EAST STREET	14,	15
East Broadway	2- 116	12
East Broadway	5- 117	7
East Broadway	120- 298	16
East Broadway	121- 259	13
East Broadway	265- 311	14
East End Ave.	2- 118; 1- 95	116
East End Ave.	120- 194	117
Edgar St.		2
Edgecombe Ave.	26- 96	150
Edgecombe Ave.	100- 231	154
Edgecombe Ave.	253- 365	158
Edgecombe Ave.	363- 463	161
Edgecombe Ave.	165, 167,	169
Eighth Ave.	22- 78; 13- 79	37
Eighth Ave.	80- 196; 81- 195	42
Eighth Ave.	198- 320; 197- 321	48
Eighth Ave.	322- 436; 323- 437	54
Eighth Ave.	440- 534; 441- 537	59
Eighth Ave.	540- 658; 589- 657	65
Eighth Ave.	660- 766; 661- 749	71

Street.	House No.	Plate
Eighth Ave.	892- 988; 891- 989	82
Eighth Ave.	770- 888; 771- 887	76
Eighth Ave.	2038-2144	128
Eighth Ave.	2037-2151	127
Eighth Ave.	2153-2243	133
Eighth Ave.	2154-2272	134
Eighth Ave.	2274-2366	140
Eighth Ave.	2271-2365	139
Eighth Ave.	2367-2481	145
Eighth Ave.	2374-2482	146
Eighth Ave.	2490-2604	151
Eighth Ave.	2491-2609	150
Eighth Ave.	2611-2725	154
Eighth Ave.	2610-2706	155
Eighth Ave.	2730-2848	159
Eighth Ave.	2729-2829	158
Eighth Ave.	2835-2925	161
Eighth Ave.	2850-2946	162
Eleventh Ave.	221- 215	52
Eleventh Ave.	246- 316	53
Eleventh Ave.	380- 454	58
Eleventh Ave.	421- 527	63
Eleventh Ave.	460- 552	64
Eleventh Ave.	554- 644	70
Eleventh Ave.	553- 691	69
Eleventh Ave.	646- 752	75
Eleventh Ave.	721- 869	80
Eleventh Ave.	758- 852	81
Eleventh Ave.		47
Eldridge St.	2- 62; 3- 59	12
Eldridge St.	64- 144; 69- 143	18
Eldridge St.	154- 250; 161- 251	19
Elizabeth St.	8- 64; 3- 65	12
Elizabeth St.	82- 176; 75- 173	18
Elizabeth St.	188- 268; 185- 273	19
Elizabeth St.	284- 304; 281- 311	23
Elm St.		8
Elwood Ave.		179
Emerson Place	182,	187
Essex St.	40- 76; 1- 73	16
Essex St.	78- 154; 77- 157	17
Essex St.	160- 178; 159- 183	24
Essex Market Place		15
Exchange Alley		2
Exchange Place	16- 58	1
Exchange Place	43- 67	2
Exterior St.		109
Extra Place		23
FAIRVIEW AVENUE	176,	177
Ferry St.	6- 38; 7- 37	6
Ferry St.	48- 52; 45- 55	4
Fifth Avenue	2- 8; 1- 7	31
Fifth Ave.	10- 82; 15- 67	33
Fifth Ave.	86- 150; 71- 133	43
Fifth Ave.	154- 214; 135- 185	49
Fifth Ave.	218- 316	55
Fifth Ave.	233- 315	56
Fifth Ave.	320- 404	60
Fifth Ave.	319- 409	61
Fifth Ave.	411- 501	67
Fifth Ave.	414- 452	66
Fifth Ave.	503- 561	73
Fifth Ave.	504- 578	72
Fifth Ave.	579- 671	78
Fifth Ave.	580- 670	77
Fifth Ave.	673- 765	84
Fifth Ave.	682- 728	83
Fifth Ave.	769- 838	104
Fifth Ave.	840- 890	106
Fifth Ave.	900- 956	110
Fifth Ave.	960-1018	112
Fifth Ave.	1020-1075	114
Fifth Ave.	1080-1140	118
Fifth Ave.	2177-2268	152
Fifth Ave.	1310-1416	129
Fifth Ave.	1420-1494	135
Fifth Ave.	2060-2175	147
Fifth Ave.	2001-2056	141
Fifth Ave.	2300-	156
Fifth Ave.	95th St. to 100th St.	120
Fifth Ave.	100th St. to 105th St.	122
Fifth Ave.	105th St. to 110th St.	124
First Avenue	2- 64; 1- 61	24
First Avenue	66- 148; 67- 145	28
First Avenue	150- 232; 147- 237	29
First Avenue	240- 340; 239- 343	45
First Avenue	2 2- 444; 345- 443	51
First Avenue	492- 552; 445- 553	57
First Avenue	556- 644; 557- 643	62
First Avenue	646- 740; 645-	
First Avenue		
First		

Street.	House No.	Plate
First Avenue	1206-1320; 1205-1321	
First Avenue	1326-1478; 1325-1475	
First Avenue	1480-1592; 1479-1593	
First Avenue	1602-1716; 1601-1717	
First Avenue	1718-1830; 1721-1835	
First Avenue	1840-1930; 1841-1951	
First Avenue	1940-2034; 1951-2035	
First Avenue	2036-2136; 2035-2135	
First Avenue	2139-2257	
First Avenue	2258-2285	
First Avenue	2280-2451	
Fletcher St.		
Forsyth St.	4- 58; 23- 61	
Forsyth St.	62- 130; 61- 127	
Forsyth St.	138 214; 137- 219	
Fort Charles Place		
Fort George Ave.		
Fort George Terrace		
Fort Washington Ave.	159 St. to 163 St.	
Fort Washington Ave.	163 St. to 168 St.	
Fort Washington Ave.	168 St. to 173 St.	
Fort Washington Ave.	173 St. to 178 St	
Fort Washinton Ave.	178 St. to 18	
Fort Washington Ave.	184 St. to 1	
Fort Washington Ave.	189 St. to 1	
Fort Washington Ave.	194 St.	
Fourth Ave.	42- 156; 57-	
Fourth Ave.	216- 250; 235-	
Fourth Ave.	252- 356; 251-	
Fourth Ave.	386- 474; 373-	
Frankfort St.	13- 36; 5-	
Franklin Place		
Franklin Square		
Franklin St.	1-	
Franklin St.	4-	
Franklin St.	126- 216; 71-	
Front St.	2- 134; 7	
Front St.	136- 290; 13	
Front St.	300- 386; 80	
Fulton St.	4- 98; 1	
Fulton St.	100- 258; 101- 2	
GANSEVOORT ST.	6- 40; 1-	
Gansevoort St.	46- 106; 51- 1	
Gay St.		
Goerck St.	2- 108; 1-	
Goerck St.	122- 160; 123-	
Gold St.	4- 64; 5-	
Gold St.	66- 102; 61- 10	
Gouveneur Lane		
Gouveneur Slip		
Gouveneur St.	1- 11	
Gouveneur St.	26- 70; 21- 73	
Gramercy Park		
Grand St.	2- 18; 9- 49	
Grand St.	20- 162	
Grand St.	53- 189	
Grand St.	174- 320; 191- 321	
Grand St.	322- 480; 323- 473	
Grand St.	484- 622	
Grand St.	503- 625	
Great Jones St.		
Greene St.	6- 36; 7- 31	
Greene St.	38- 122; 33- 115	
Greene St.	118- 208; 121- 219	
Greene St.	216- 266; 217- 265	
Greenwich Ave.	1- 37	
Greenwich Ave.	18- 74	
Greenwich Ave.	74- 136; 39- 129	
Greenwich St.	2- 112; 7- 131	
Greenwich St.	114- 202; 133- 209	
Greenwich St.	206- 306; 217- 313	
Greenwich St.	310- 378; 315- 383	
Greenwich St.	380- 468; 385 469	
Greenwich St.	468- 570; 471- 565	
Greenwich St.	572- 718; 567- 711	
Greenwich St.	720- 794; 713- 769	
Greenwich St.	785- 835	
Greenwich St.	802- 846	
Grove St.	2- 18	
Grove St.	20- 98; 17- 6	
HAGUE Street		
Hall Place		
Hamilton Place,		
Hamilton Place		
Hamilton St.		
Hamilton Terrace		
Hancock Place		
Hancock Pl		

STREET INDEX.

Street.	House No.	Plate
	1-121; 2- 120	168
	170	172
Pl.		117
	20- 100; 9- 99	7
	108- 246; 105- 247	13
	250- 324; 251- 327	14
r St.	2- 66; 1- 63	16
er St.	68- 180	12
er St.	81- 191	18
der St.	182- 206; 193- 219	11
side Ave.		179
ratio St.	2- 66; 1- 59	37
ratio St.	68- 120; 65- 111	38
ston St., E.	9- 17	22
ston St., E.	21- 183	19
ston St. E.	26- 112	23
uston St., E.	120- 294; 187- 293	24
uston St., E.	302- 406; 297- 421	25
ston St., E.	426- 534; 427- 509	26
uston St., W.	20- 128; 11- 147	22
uston St., W.	130- 230; 157- 229	33
ston St., W.	244- 344; 243- 347	34
vard St.		11
ert St.		10
son St.	24- 120; 13- 119	9
son St.	122- 208; 121- 211	10
son St.	216- 364; 219- 361	21
dson St.	366- 500; 363- 533	34
ison St.	502- 550	35
dson St.	552- 584; 535- 587	36
St.	612- 672; 605- 681	37
ROAD		187, 189
lace		448
t.		184, 187
ON SQUARE		37
St.		14
t.		6
Place		191
lip		7
t.		7
	2- 6; 5- 11	8
	2- 64; 5- 63	37
	70- 96; 71- 111	38
	118- 142	36
		9
on St.	12- 82; 19- 65	13
St.		19
St.	2- 66; 3- 65	3
t.	72- 120; 69- 119	4
Lane		1
		35
ace		169
race		165
RSEN PLACE		187
g St.	2- 138	21
g St.	63- 151	34
g St.	1- 55	33
owlton Place		166
FAYETTE COURT		30
fayette St.	2- 64; 1- 49	8
fayette St.	74- 164; 75- 163	11
fayette St.	171- 221; 174- 268	20
fayette St.	233- 309; 278- 300	19
fayette St.	312- 444; 313- 443	23
ight St.		10
aurel Hill Terrace		173, 175
awrence St.	4- 58	139
awrence St.	81- 138	144
enox Ave.	2- 112	129
enox Ave.	1- 119	128
enox Ave.	120- 228	135
enox Ave.	125- 239	134
enox Ave.	240- 340	141
enox Ave.	241- 337	140
enox Ave.	339- 463	146
enox Ave.	340- 458	147
enox Ave.	465- 567	151
enox Ave.	464- 574	152
nox Ave.	580-	156
nox Ave.	581- 693	155
nox Ave.		159
nard St.	2- 92; 5- 93	9
nard St.	101- 165	8
r St.	6- 42; 5- 29	33
St.	100- 162; 103- 171	34
t.	2- 98; 3- 101	15
t.	102- 220; 101- 235	26
Ave.	2- 78; 1- 77	50
Ave.	80- 196; 81- 197	56
Ave.	198- 288; 201- 287	61
Ave.	296- 372; 297- 391	67
	436- 496; 397- 495	73
	497- 615	78

Street.	House No.	Plate
Lexington Ave.	1570-1672; 1563-1673	122
Lexington Ave.	1690-1760; 1675- 1773	124
Lexington Ave.	1774-1869	130
Lexington Ave.	1872-2004	136
Lexington Ave.	2000-2100	142
Lexington Ave.	2113-2182	148
Leyden St.		191
Liberty Place		3
Liberty St.	2- 8; 1- 11	4
Liberty St.	16- 150; 19- 143	3
Lincoln Place		136
Lincoln Square	87, 88,	89
Lispenard St.		11
LittleW. Twelfth St.		38
Livingston Place		45
Ludlow Place		33
Ludlow St.	2- 78; 3- 79	16
Ludlow St.	80- 160; 81- 161	17
Ludlow St.	162- 190; 159- 183	24
MacDOUGAL ALLEY		31
MacDougal St.	2- 34; 1- 41	21
MacDougal St.	38- 68	22
MacDougal St.	74- 132; 43- 119	33
MacDougal St.	125- 181	35
MacDougal St.	136- 146	31
Macombs Pl.	159,	162
Madison Ave.	1- 37	50
Madison Ave.	56- 150; 63- 149	56
Madison Ave.	152- 230; 153- 229	61
Madison Ave.	232- 314; 233- 315	67
Madison Ave.	316- 352; 315- 361	73
Madison Ave.	412- 500; 413- 509	78
Madison Ave.	512- 628; 513- 627	84
Madison Ave.	640- 750; 637- 751	104
Madison Ave.	762- 870; 753- 869	106
Madison Ave.	872- 990; 865- 987	110
Madison Ave.	992-1114; 995-1101	112
Madison Ave.	1118-1235; 1109-1231	114
Madison Ave.	242- 1350; 1239-1337	118
Madison Ave.	1356-1456; 1359-1449	120
Madison Ave.	1462-1550; 1451-1553	122
Madison Ave.	1560-1650; 1555 1645	124
Madison Ave.	1652-1766	129
Madison Ave.	1770-1881	135
Madison Ave.	1883-1992	141
Madison Ave.	1994-2120	147
Madison Ave.	2121-2225	152
Madison St.	3 15	8
Madison St.	20- 156; 25- 155	7
Madison St.	158- 288; 157- 295	13
Madison St.	292- 414; 299- 407	14
Maiden Lane	2- 62; 1- 65	3
Maiden Lane	66- 168; 69- 167	4
Mail St.		6
Mangin St.	4- 106; 1- 101	15
Mangin St.	120- 140; 125- 135	26
Manhattan Alley		8
Manhattan Ave.	2- 120; 3- 121	101
Manhattan Ave.	122- 200; 123- 201	103
Manhattan Ave.	240- 376	127
Manhattan Ave.	385- 527	133
Manhattan Ave.	529- 553	139
Manhattan St.,	1- 62	139
Manhattan St.	63 194	144
Manhattan St.	66- 100	138
Manhattan St.		26
Marble Hill Ave.		191
Market Slip		7
Market St.	10- 90; 9- 101	7
Marketfield St.		1
Mercer St.	16- 32; 1- 35	11
Mercer St.	40- 130; 41- 135	20
Mercer St.	140- 240; 149- 237	22
Mercer St.	250- 308; 251- 305	31
Mill Lane		1
Milligan Place		33
Minetta Lane		33
Minetta St.		33
Mitchell Place		79
Monroe St.	2- 78; 3- 77	7
Monroe St.	80- 176; 79- 181	13
Monroe St.	186- 334; 185- 309	14
Montgomery St.	5- 91	14
Montgomery St.	10- 66	13
Moore St.		1
Morningside Ave.,	2- 18	127
Morningside Ave.	20- 86	133
Morningside Ave.	92- 175	139
Morningside Drive	1- 57	127
Morningside Drive	60- 114	133
Morris Street		2
Morton St.	4- 24; 5- 27	33
Morton St.	32- 110; 29- 109	34
Mott St.	2- 48; 1- 51	8
Mott St.	52-110; 55- 119	12
Mott St.	116- 204; 121- 205	18
Mott St.	212- 284; 207- 293	19
Mott St.	300- 320; 293- 309	23
	2- 14	135
	22- 38	141

Street.	House No.	Plate
Mulberry St.	300- 308; 301- 311	23
Murray St.		5
NAGLE AVE.	179, 184,	185
Nassau St.	1- 7	2
Nassau St.	14- 102; 27- 99	3
Nassau St.	104- 170; 107- 147	6
New St.	18- 68; 3- 81	2
New Bowery	1- 9; 2- 10	6
New Bowery	20- 62	8
New Bowery	21- 59	7
New Chambers St.	3- 49	8
New Chambers St.	2- 60	6
New Chambers St.	62- 94; 51- 89	7
Nichols Place	182,	183
Ninth Avenue	3- 43	38
Ninth Avenue	4- 36	37
Ninth Avenue	47 169	41
Ninth Avenue	56- 162	42
Ninth Ave.	170- 268	48
Ninth Ave.	183- 269	47
Ninth Ave.	270- 388	54
Ninth Ave.	271- 389	53
Ninth Ave.	391- 483	58
Ninth Ave.	392- 482	59
Ninth Ave.	484- 580	65
Ninth Ave.	485- 581	64
Ninth Ave.	582- 678	71
Ninth Ave.	583- 681	70
Ninth Ave.	682- 788	76
Ninth Ave.	683- 795	75
Ninth Ave.	800- 924	82
Ninth Ave.	801- 893	81
Norfolk St.	18- 66; 15- 63	16
Norfolk St.	72- 158; 69- 159	17
Norfolk St.	163- 181; 162- 190	24
Northern Ave.	40- 140	172
Northern Ave.	174,	176
N. Moore St.	1- 105	10
N. Moore St.	8- 106	9
N. William St.		6
OAK STREET	3- 15; 4 16	6
Oak St.	18- 56; 21- 53	7
Old Broadway		144
Old Slip		1
Oliver St.	2- 102; 3- 95	7
Orchard St.	1- 37	12
Orchard St.	2- 86	16
Orchard St.	41- 107	18
Orchard St.	92- 170	17
Orchard St.	117- 199	19
Orchard St.	172- 200	24
Overlook Terrace	174, 176,	178
PARK AVENUE,	16- 48; 1- 47	61
Park Ave.	52- 134; 49- 103	67
Park Ave.	360- 376; 341- 351	78
Park Ave.	384- 480; 381- 485	84
Park Ave.	502- 608; 503- 607	104
Park Ave.	628- 730; 629- 733	106
Park Ave.	748- 850; 735- 856	110
Park Ave.	862- 976; 861- 979	112
Park Ave.	980-1094; 983-1097	114
Park Ave.	1100-1198; 1101-1215	118
Park Ave.	1220-1316; 1221-1309	120
Park Ave.	1330-1408; 1323-1405	122
Park Ave.	1420-1510; 1417-1507	124
Park Ave.	1515-1537	130
Park Ave.	1520-1636	129
Park Ave.	1640-1754	135
Park Ave.	1645-1755	136
Park Ave.	1761-1847	142
Park Ave.	1762-1856	141
Park Ave.	1860-1978	147
Park Ave.	1863-1955	148
Park Ave.	1980-2010	152
Park Ave.		73
Park Place		5
Park Row	1- 107	6
Park Row	100- 196; 109- 229	8
Park St.		8
Park Terrace, East		189
Park,Terrace, West	187,	189
Patchin Place		32
Pearl St.	2- 168; 19- 181	1
Pearl St.	172- 340; 187- 341	4
Pearl St.	350- 414; 355- 415	6
Pearl St.	426- 550; 429- 555	8
Peck Slip		4
Pelham St.		13
Pell St.		8
Perry St.	2- 12; 1- 49	37
Perry St.	20- 108; 55- 85	35
Perry St.	114- 176; 93- 173	36
Pike Slip	13,	7
Pike St.	2- 4	12
Pike St.	12- 68	7
Pike St.	9- 89	13
Pine St.	2- 46	3
Pine St.	3- 45	2
Pine St.	48- 76; 51- 99	1
Pi[illegible] St.	78- 98	4
[illegible]hurst		170

Street.	House No.	Plate
Pinehurst Ave.	26- 90	172
Pitt St.	2- 18; 1- 19	16
Pitt St.	20- 108; 21- 107	17
Pitt St.	115- 139	25
Platt St.		4
Pleasant Ave.	201- 299	131
Pleasant Ave.	301- 419	137
Pleasant Ave.	421- 463	143
Pleasant Ave.		125
Post Avenue		184
Prescott Ave.	183, 186,	187
Prince St.	2- 60; 5- 67	19
Prince St.	62- 184	20
Prince St.	93- 205	22
Prince St.	190- 202	21
Prospect Place	68,	74
RACHEL LANE		15
Reade St.	1- 37	6
Reade St.	2- 54	8
Reade St.	56- 196	9
Reade St.	55 197	5
Rector St.		2
Renwick St.		21
Republican Alley		8
Ridge St.	4- 34; 5- 37	16
Ridge St.	46- 138; 49- 133	17
Ridge St.	144- 168; 143- 165	25
Riverside Drive	1- 46	90
Riverside Drive	50 109	92
Riverside Drive	110- 170	94
Riverside Drive	280- 340	100
Riverside Drive	171- 227	96
Riverside Drive	230- 276	98
Riverside Drive	330- 372	102
Riverside Drive	380- 435	126
Riverside Drive	440- 496	132
Riverside Drive	520- 549	138
Riverside Drive	550- 564	144
Riverside Drive	568- 614	149
Riverside Drive	620- 676	153
Riverside Drive	680- 736	157
Riverside Drive	740- 790	160
Riverside Drive	791- 897	163
Riverside Drive	166, 168, 170, 172, 174, 176, 178,	181
Riverside Terrace		172
Riverview Terrace		85
Rivington St.	4- 84; 1- 83	19
Rivington St.	86- 234; 85- 231	17
Rivington St.	236- 336; 233- 367	15
Roosevelt St.	4- 36; 3- 33	8
Roosevelt St.	71- 99	6
Roosevelt St.	111- 127	4
Roosevelt St.	48- 124	7
Rose St.		6
Rutgers Place		13
Rutgers Slip		13
Rutgers St.		13
Rutherford Place		44
Ryders Alley		4
SCAMMEL STREET		14
Seaman Ave.	183, 187,	189
Second Ave.	1- 131	23
Second Ave.	6- 70	24
Second Avenue	72 144	28
Second Ave.	131- 221	30
Second Ave.	146- 222	29
Second Ave.	230- 342	45
Second Ave.	231- 341	44
Second Ave.	345- 359	50
Second Ave.	344- 458	51
Second Ave.	462- 578; 463- 581	57
Second Ave.	584- 682; 585- 681	62
Second Ave.	686- 782; 685- 781	68
Second Ave.	786- 872; 785- 877	74
Second Ave.	886-1002; 883-1001	79
Second Ave.	1004-1116; 1003-1121	85
Second Ave.	1140-1238; 1123-1239	105
Second Ave.	1242-1342; 1241-1347	107
Second Ave.	1382-1470; 1349-1477	111
Second Ave.	1480-1598; 1481-1597	113
Second Ave.	1602-1714; 1601-1715	115
Second Ave.	1716-1838; 1725-1831	119
Second Ave.	1840-1934; 1849-1931	121
Second Ave.	1946-2038; 1945-2039	123
Second Ave.	2040-2136; 2047-2137	125
Second Ave.	2146-2258	131
Second Ave.	2141-2259	130
Second Ave.	2261-2369	136
Second Ave.	2262-2378	137
Second Ave.	2380-2478	143
Second Ave.	2385-2475	142
Second Ave.	2480-2501	148
Seventh Ave.	1- 53	32
Seventh Ave.	2- 62	37
Seventh Ave.	61-169	43
Seventh St.	68- 166	42
Seventh Ave.	170- 278	48
Seventh Ave.	171- 281	49
Seventh Ave.	282- 398	54
Seventh Ave.	283- 399	55
Seventh Ave.	401- 499	60
Seventh Ave.	406- 498	59

Street.	House No.	Plate
Seventh Ave.	501- 587	66
Seventh Ave.	512- 596	65
Seventh Ave.	605- 619	72
Seventh Ave.	701- 819	77
Seventh Ave.	710- 808	76
Seventh Ave.	821- 917	83
Seventh Ave.	824- 922	82
Seventh Ave.	1800-1919	128
Seventh Ave.	1923-2040	134
Seventh Ave.	2041-2139	140
Seventh Ave.	2140-2258	146
Seventh Ave.	2260-2378	151
Seventh Ave.	2382-2498	155
Seventh Ave.	2500-2594	159
Seventh Ave.	2600-	162
Seventh Ave. Extension	33, 34, 35,	37
Sheridan Square		35
Sheriff St.	2- 96; 1- 97	15
Sheriff St.	118- 126	25
Sherman Ave.	179, 181,	184
Sherman Square	88, 89, 90,	91
Shinbone Alley		23
Sickles St.	179,	181
Sixth Ave.	4- 16; 1- 37	33
Sixth Ave.	18- 94; 41- 105	35
Sixth Ave.	96- 188; 135- 207	32
Sixth Ave.	210- 318; 209- 319	43
Sixth Ave.	328- 430; 337- 429	49
Sixth Ave.	430- 534; 429- 533	55
Sixth Ave.	586- 632; 601- 631	60
Sixth Ave.	636- 692; 635- 735	66
Sixth Ave.	736- 830; 737- 829	72
Sixth Ave.	832- 936; 835- 933	77
Sixth Ave.	938-1050; 937-1051	83
Sniffen Court		61
South St.	4- 68	1
South St.	69 174	4
South St.	175- 240	7
South St.	241- 302	13
South St.	363- 387	14
S. William St.		1
Spring St.	2- 62	18
Spring St.	5- 61	19
Spring St.	63- 197	20
Spring St.	201- 353	21
Spruce St.		6
Stable Court		23
Staple St.		3
Stanton St.	5- 87	19
Stanton St.	90- 166	24
Stanton St.	93- 239	17
Stanton St.	174- 270	25
Stanton St.	241- 349	15
Stanton St.	272- 340	26
State St.		1
St. John's Lane		10
St. Luke's Place		34
St. Mark's Place	2- 36	23
St. Mark's Place	3- 33	30
St. Mark's Place	38- 130; 39- 129	28
St. Nicholas Ave.	1- 110	128
St. Nicholas Ave.	121- 222	134
St. Nicholas Ave.	225-237	133
St. Nicholas Ave.	240- 336	139
St. Nicholas Ave.	340- 456	145
St. Nicholas Ave.	480- 574	150
St. Nicholas Ave.	576- 688	154
St. Nicholas Ave.	700- 808; 701- 813	158
St. Nicholas Ave.	820- 938; 841- 935	161
St. Nicholas Ave.	940-1040; 941-1015	165
St. Nicholas Ave.	1040-1140; 1043-1143	167
St. Nicholas Ave.	1140-1256	169
St. Nicholas Ave.	1225-1257	168
St. Nicholas Ave.	1260-1358; 1261-1357	171
St. Nicholas Ave.	1360-1474; 1361-1473	173
St. Nicholas Ave.	1479-1571; 1480-1570	175
St. Nicholas Ave.	1581-1629; 1580-1650	177
St. Nicholas Ave.	179,	180
St. Nicholas Place	2- 24; 11- 19	158
St. Nicholas Place	22- 100; 23- 99	161
St. Nicholas Terrace	145,	150
Stone St.		1
Straus Park		102
Stuyvesant Alley		30
Stuyvesant Street		30
Suffolk St.	8- 60; 9- 57	16
Suffolk St.	64- 158; 63- 149	17
Suffolk St.	166- 188; 151- 175	24
Sullivan St.	4- 44; 1- 21	10
Sullivan St.	23- 129	20
Sullivan St.	46- 124	21
Sullivan St.	132- 162; 131- 241	22
Sullivan St.	110- 232	33
Sutton Pl.	85,	105
Sylvan Place		136
Sylvan Terrace		165
TEMPLE STREET		3
Tenth Ave.	20- 56	38
Tenth Ave.	62- 154; 61- 167	41
Tenth Ave.	192- 276; 169- 273	47
Tenth Ave.	278- 384; 279- 381	53
Tenth Ave.	388- 480; 383- 475	58
Tenth Ave.	484- 574; 485- 565	64
Tenth Ave.	576- 668; 575- 667	70
Tenth Ave.	670- 780; 689- 785	75
Tenth Ave.	792- 888; 789- 893	81

Street.	House No.	Plate
Terrace View Ave.		191
Teunissen Place		191
Thames St.		2, 3
Thayer St.	179,	181
Theatre Alley		6
Third Ave.	1- 19	23
Third Ave.	30- 124; 23- 123	30
Third Ave.	128- 240; 125- 243	44
Third Ave.	244- 352; 245- 355	50
Third Ave.	358- 468	56
Third Ave.	359- 467	57
Third Ave.	470- 558	61
Third Ave.	471- 557	62
Third Ave.	561- 655	68
Third Ave.	560- 656	67
Third Ave.	660- 754	73
Third Ave.	661- 755	74
Third Ave.	757- 875	79
Third Ave.	760- 874	78
Third Ave.	876- 988	84
Third Ave.	877- 989	85
Third Ave.	990-1008	104
Third Ave.	991-1109	105
Third Ave.	1110-1228	106
Third Ave.	1121-1229	107
Third Ave.	1230-1344	110
Third Ave.	1231-1347	111
Third Ave.	1349-1469	113
Third Ave.	1356-1466	112
Third Ave.	1470-1582	114
Third Ave.	1471-1583	115
Third Ave.	1585-1693	119
Third Ave.	1588-1692	118
Third Ave.	1694-1830	120
Third Ave.	1695-1799	121
Third Ave.	1801-1897	123
Third Ave.	1802-1898	122
Third Ave.	1904-2002	124
Third Ave.	1905-2001	125
Third Ave.	2004-2123	130
Third Ave.	2125-2241	136
Third Ave.	2243-2340	142
Third Ave.	2341-2396	148
Thirteenth Ave.	41, 47,	52
Thomas St.		9
Thompson St.	4- 20; 1- 19	10
Thompson St.	22- 116; 21- 117	20
Thompson St.	126- 234; 125- 233	22
Thompson St.	238- 248; 235- 239	31
Times Square	71,	72
Tompkins St.	2- 36; 1- 53	15
Tompkins St.		26
Trimble Place		9
Trinity Place	8- 90; 11- 53	2
Trinity Place		3
Twelfth Ave.	63, 69, 80,	144
UNION SQUARE	2- 62	44
Union Square	1- 41	43
University Place	1- 19; 12- 16	31
University Place	23- 125	30
University Place	20- 126	32
VAN CORLEAR PLACE		191
Vandam St.		21
Vanderbilt Ave.		73
Vandewater St.		6
Van Nest Place		35
Varick St.	1- 11; 2- 10	9
Varick St.	16- 92; 19- 93	10
Varick St.	94- 188; 95- 187	21
Varick St.	186- 230	33
Varick St.	189- 225	34
Vermilyea Ave.		184
Vesey St.	12- 108	5
Vesey St.	29- 81	3
Vestry St.		10
WADSWORTH AVE.	1- 91; 2- 92	171
Wadsworth Ave.	109- 215; 110- 216	173
Wadsworth Ave.	220- 294; 221-301	175
Wadsworth Ave.	325- 391; 320- 390	177
Wadsworth Terrace	175, 176,	177
Walker St.		11
Wall St.	2- 46; 1- 51	2
Wall St.	48- 118; 55- 117	1
Warren St.		5
Washington Mews		31
Washington Place	2- 32; 1- 29	31
Washington Place	64- 134; 69- 141	35
Washington Square E.		31
Washington Square N.		31
Washington Square S.		31
Washington Square W.		31
Washington St.	2- 116; 1- 121	2
Washington St.	122- 192; 123- 205	3
Washington St.	208- 298; 209- 299	5
Washington St.	300- 364; 301- 363	9
Washington St.	366- 454; 365- 453	10
Washington St.	458- 548; 457- 549	21
Washington St.	550- 682; 551- 683	34
Washington St.	684- 782; 685- 767	36
Washington St.	784- 874; 773- 877	38
Water St.	6- 132; 1- 133	1
Water St.	134- 318; 135- 313	4

STREET INDEX.

Street.	House No.	Plate
Water St.	330- 454; 325- 461	7
Water St.	472- 596; 475- 591	13
Water St.	602- 682; 599- 755	14
Watts St.	20- 34; 21- 38	20
Watts St.	42- 154	21
Watts St.	43- 157	10
Waverly Place	2- 34; 3- 29	31
Waverly Place	100- 204; 101- 193	35
Waverly Place	220- 246; 209- 247	37
Weehawken St.		34
West St.	1- 75	2
West St.	80- 130	3
West St.	139- 185	5
West St.	187- 224	9
West St.	229- 280	10
West St.	231- 331	21
West St.	333- 404	34
West St.	406- 501	36
West St.	505- 533	38
W. Broadway	2- 90; 1- 107	5
W. Broadway	118- 232; 117- 203	9
W. Broadway	211- 231	11
W. Broadway	242- 330	10
W. Broadway	350- 438; 335- 435	20
W. Broadway	450- 560; 445- 563	22
W. Broadway	566- 576; 567- 573	31
West End Ave.	2- 116; 1- 115	86
West End Ave.	140- 232; 139- 239	88
West End Ave.	240- 358; 241- 357	90
West End Ave.	370- 472; 365 473	92
West End Ave.	490- 598; 481- 599	94
West End Ave.	600- 714; 601- 711	96
West End Ave.	720- 822; 721- 821	98
West End Ave.	824- 918; 825- 919	100
West End Ave.	925- 955	102
White St.		11
Whitehall St.		1
William St.	22- 64; 11- 29	1
William St.	35- 53	2
William St.	55- 155	3
William St.	68- 154	4
William St.	156- 238; 159- 239	6
William St.	256- 268; 251- 271	8
Willett St.	2- 98	15
Willett St.	1- 17	16
Willett St.	21- 103	17
Wooster St.	2- 26; 3- 29	11
Wooster St.	40- 128; 31- 121	20
Wooster St.	134- 234; 131- 223	22
Wooster St.	236- 250; 237- 245	31
Worth St.	10- 90; 1- 91	9
Worth St.	100- 200; 101- 205	8
YORK STREET		10
First St., E.	2- 26; 3- 19	23
First St., E.	30- 294; 25- 123	24
Second St., E.	2- 36; 1- 35	23
Second St., E.	40- 200; 43- 203	24
Second St., E.	212- 314; 209- 297	25
Third St., E.	6- 38; 1- 31	23
Third St., E.	40- 196; 43- 199	24
Third St., E.	212- 324; 207- 327	25
Third St., E.	342- ; 341-	26
Third St., W.	1- 111	31
Third St., W.	4- 90	22
Third St., W.	100- 142	33
Third St., W.	121- 141	35
Fourth St., E.	2- 82; 7- 89	23
Fourth St., E.	84- 242	24
Fourth St., E.	93- 235	28
Fourth St., E.	246- 358; 247- 355	25
Fourth St., E.	366- ; 365-	26
Fourth St., W.	2- 52; 1- 51	31
Fourth St., W.	128- 284; 131- 261	35
Fourth St., W.	288- 356; 267- 351	37
Fifth St., E.	202- 246; 203- 239	23
Fifth St., E.	300- 548; 303- 547	28
Fifth St., E.	602- 752; 603- 753	25
Fifth St., E.	802- ; 805-	26
Sixth St., E.	200- 238; 213- 239	23
Sixth St., E.	300- 544; 301- 545	28
Sixth St., E.	600- 756; 601- 751	25
Sixth St., E.	802- ; 801-	26
Seventh St., E.	16- 46; 11- 45	23
Seventh St., E.	48- 196; 47- 131	28
Seventh St., E.	184- 282; 179- 281	25
Seventh St., E.	286- ; 289-	26
Eighth St., E.	4- 68	31
Eighth St., E.	5 23	32
Eighth St., E.	31- 69	30
Eighth St., E.	299- 443	27
Eighth St., E.	304- 406	25

Street.	House No.	Plate
Ninth St., E.	4- 20; 1- 23	32
Ninth St., E.	28- 250; 29- 233	30
Ninth St., E.	300- 442	28
Ninth St., E.	303- 445	29
Ninth St., E.	600- 850; 601- 853	27
Ninth St., W.	6- 68; 5- 73	32
Tenth St., E.	4- 26; 1- 19	32
Tenth St., E.	28- 128; 25- 129	30
Tenth St., E.	196- 286; 201- 345	29
Tenth St., E.	346- 490; 347- 485	27
Tenth St., W.	8- 70; 7- 125	32
Tenth St., W.	130- 252; 131- 247	35
Tenth St., W.	256- 304; 251- 303	34
Eleventh St., E.	10- 30; 9- 31	32
Eleventh St., E.	46- 232; 41- 239	30
Eleventh St., E.	302- 550; 301- 551	29
Eleventh St., E.	600- 830; 601- 831	27
Eleventh St., W.	10- 160; 11- 165	32
Eleventh St., W.	208- 252; 201- 283	37
Eleventh St., W.	260- 186	35
Eleventh St., W.	288- 372; 289- 373	36
Twelfth St., E.	2- 32; 3- 25	32
Twelfth St., E.	34- 242; 31- 239	30
Twelfth St., E.	300- 546; 301- 551	29
Twelfth St., E.	600- 742; 601- 741	27
Twelfth St., W.	12- 158; 11- 179	32
Twelfth St., W.	200- 326; 211- 329	37
Twelfth St., W.	328- 396; 377- 399	36
Twelfth St., W.	337- 371	38
Thirteenth St., E.	4- 32; 1- 27	32
Thirteenth St., E.	48- 252; 35- 253	30
Thirteenth St., E.	306- 548; 311- 545	29
Thirteenth St., E.	600- 740; 601- 739	27
Thirteenth St., W.	2- 162; 1- 167	32
Thirteenth St., W.	204- 362; 201- 361	37
Thirteenth St., W.	2- 162; 1- 167	32
Thirteenth St., W.	204- 362; 201- 361	37
Thirteenth St., W.	400- 460; 403- 453	33
14th St., E.	1- 25	43
14th St., E.	2- 36	32
14th St., E.	38- 240	30
14th St., E.	101- 245	44
14th St., E.	300- 542	29
14th St., E.	307- 539	45
14th St., E.	600-	46
14th St., E.	600- 814	27
14th St., W.	1- 157	43
14th St., W.	2- 160	32
14th St., W.	200- 354	37
14th St., W.	201- 355	42
14th St., W.	400- 500	38
14th St., W.	405-	41
15th St., E.	2- 22; 1- 25	43
15th St., E.	100- 246; 101- 215	44
15th St., E.	300- 546; 327- 547	45
15th St., E.	600- ; 601-	46
15th St., W.	2- 160; 1- 165	43
15th St., W.	202- 366; 209- 367	42
15th St., W.	404- ; 403-	41
16th St., E.	2- 22; 1- 21	43
16th St., E.	100- 220; 101- 207	44
16th St., E.	320- 552; 321- 553	45
16th St., E.	600- ; 601-	46
16th St., W.	2- 160; 5- 157	43
16th St., W.	204- 356; 203- 361	42
16th St., W.	406- ; 407-	41
17th St., E.	2- 30; 1- 25	43
17th St., E.	100- 222; 23- 251	44
17th St., E.	330- 546; 301- 549	45
17th St., E.	602- ; 601	46
17th St., W.	2- 152; 1- 143	43
17th St., W.	202- 366; 208- 363	42
17th St., W.	400- ; 401-	41
18th St., E.	2- 22; 1- 17	43
18th St., E.	30- 240; 33- 243	44
18th St., E.	302- 540; 303- 541	45
18th St., E.	602- ; 601-	46
18th St., W.	2- 168; 1- 171	43
18th St., W.	200- 366; 201- 361	42
18th St., W.	402- ; 401-	41
19th St., E.	2- 20; 1- 17	43
19th St., E.	30- 246; 29- 245	44
19th St., E.	302- 540; 301- 541	45
19th St., E.	600- ; 601-	46
19th St., W.	2- 156; 1- 165	43
19th St., W.	202- 362; 205- 367	42
19th St., W.	400- ; 403-	41
20th St., E.	2- 10	43
20th St., E.	18- 244	44
20th St., E.	19- 245	50
20th St., E.	300- 540	45

Street.	House No.	Plate
20th St., W.	202- 362	42
20th St., W.	203- 367	48
20th St., W.	400-	41
20th St., W.	401- 601	47
21st St., E.	18- 200; 17- 249	50
21st St., E.	302- ; 303-	51
21st St. W.	2- 166; 3- 167	49
21st St., W.	200- 360; 203-369	48
21st St., W.	400- ; 401-	47
22nd St., E.	8- 240; 7- 243	50
22nd St., E.	302- ; 309-	51
22nd St., W.	4- 170; 1- 167	49
22nd St., W.	200- 364; 201- 367	48
22nd St., W.	400- ; 401-	47
23rd St., E.	4- 246; 35- 245	50
23rd St., E.	300- ; 301-	51
23rd St., W.	2- 174; 19- 169	49
23rd St., W.	200- 368; 205- 373	48
23rd St., W.	400- ; 401-	47
23rd St., W.	601-	52
24th St., E.	16- 240; 11- 243	50
24th St., E.	300- ; 305-	51
24th St., W.	2- 162; 1- 163	49
24th St., W.	200- 354; 201- 363	48
24th St., W.	402- ; 401-	47
24th St., W.	602- ; 601-	52
25th St., E.	40- 246; 43- 247	50
25th St., E.	302- ; 301-	51
25th St., W.	2- 168; 1- 171	49
25th St., W.	202- 368; 201- 363	48
25th St., W.	404- 562; 403-	47
25th St., W.	602- ; 601-	52
26th St., E.	1- 157	56
26th St., E.	38- 246	50
26th St., E.	201- 343	57
26th St., E.	300-	51
26th St., W.	2- 164	49
26th St., W.	5- 173	55
26th St., W.	200- 364	48
26th St., W.	205- 365	54
26th St., W.	404-	47
26th St., W.	405- 557	53
26th St., W.	602- ; 601-	52
27th St., E.	2- 156; 1- 165	56
27th St., E.	200- ; 201-	57
27th St., W.	2- 166; 11- 163	55
27th St., W.	202- 368; 205- 369	54
27th St., W.	402- 556; 401- 551	53
27th St., W.	602- ; 601-	52
28th St., E.	2- 166; 1- 161	56
28th St., E.	200- ; 209-	57
28th St., W.	2- 160; 3- 155	55
28th St., W.	202- 360; 207- 369	54
28th St., W.	402- 454; 403- 453	53
28th St., W.	602- ; 601-	52
29th St., E.	2- 156; 1- 155	56
29th St., E.	200- ; 201-	57
29th St., W.	2- 164; 5- 167	55
29th St., W.	206- 372; 205- 361	54
29th St., W.	400- 560; 401- 561	53
29th St., W.	602- ; 601-	52
30th St., E.	2- 156; 1- 157	56
30th St., E.	200- ; 201-	57
30th St., W.	6- 160; 3- 155	55
30th St., W.	200- 370; 203- 367	54
30th St., W.	400- 550; 401- 559	53
30th St., W.	602- ; 601-	52
31st St., E.	4- 144; 5- 163	56
31st St., E.	200- ; 201-	57
31st St., W.	4- 162; 3- 165	55
31st St., W.	200- 370; 205- 369	54
31st St., W.	402- 458; 413- 457	53
31st St., W.	602- ; 601-	52
32nd St., E.	2- 170	56
32nd St., E.	7- 167	61
32nd St., E.	201- 401	62
32nd St., E.	202-	57
32nd St., W.	2- 172	55
32nd St., W.	5- 169	60
32nd St., W.	400- 502	53
32nd St., W.	405- 559	58
32nd St., W.	601-	63
32nd St. W.	602-	52
33rd St., E.	2- 170; 1- 173	61
33rd St., E.	200- 410; 201-	62
33rd St., W.	2- 160; 1- 161	60
33rd St., W.	200- 372; 203- 323	59
33rd St., W.	400- 560; 401- 557	58
33rd St., W.	600- ; 601-	63
[illegible] St., E.		

Street.	House No.	Plate
35th St., E.	2- 164; 1- 165	61
35th St., E.	200- ; 201-	62
35th St., W.	2- 168; 3- 153	60
35th St., W.	208- 378; 201- 371	59
35th St., W.	406- 560; 403- 557	58
35th St., W.	600- ; 601-	63
36th St., E.	4- 162; 7- 165	61
36th St., E.	200- ; 201-	62
36th St., W.	2- 164; 3- 163	60
36th St., W.	202- 364; 205- 367	59
36th St., W.	400- 566; 405- 563	58
36th St., W.	600- 601	63
37th St., E.	2- 164	61
37th St., E.	1- 167	67
37th St., E.	200-	62
37th St., E.	201-	68
37th St., W.	2- 152	60
37th St., W.	1- 153	66
37th St., W.	200- 258	59
37th St., W.	201- 357	65
37th St., W.	400- 458	58
37th St., W.	403- 567	64
37th St., W.	600- ; 601-	63
38th St., E.	2- 168; 1- 157	67
38th St., E.	200- ; 201-	68
38th St., W.	2- 154; 1- 151	66
38th St., W.	200- 358; 201- 357	65
38th St., W.	402- 554; 405- 553	64
38th St., W.	600- ; 601	63
39th St., E.	2- 160; 5- 163	67
39th St., E.	200- ; 201-	68
39th St., W.	2- 146; 1- 123	66
39th St., W.	200- 354; 231- 357	65
39th St., W.	402- 550; 403- 551	64
39th St., W.	600- ; 601-	63
40th St., E.	4- 156; 1- 155	67
40th St., E.	200- ; 201-	68
40th St., W.	2- 130; 101- 147	66
40th St., W.	100- 360; 203- 361	65
40th St., W.	402- 552; 401- 555	64
40th St., W.	600- ; 601-	63
41st St., E.	4- 154; 3- 151	67
41st St., E.	200- ; 201	68
41st St., W.	102- 128; 105- 147	66
41st St., W.	200- 360; 201-355	65
41st St., W.	400- 556; 461- 553	64
41st St., W.	600-	63
41st St., W.	601-	69
42nd St., E.	2- 162	67
42nd St., E.	1- 161	73
42nd St., E.	200-	68
42nd St., E.	201-	74
42nd St., W.	2- 144	66
42nd St., W.	3- 149	72
42nd St., W.	200- 262	65
42nd St., W.	207- 365	71
42nd St., W.	400- 466	64
42nd St., W.	401- 563	70
42nd St., W.	602- ; 601-	69
43rd St., E.	4- 154; 3- 153	73
43rd St., E.	202- ; 201-	74
43rd St., W.	2- 156; 1- 155	72
43rd St., W.	200- 362; 201- 359	71
43rd St., W.	400- 556; 401- 555	70
43rd St., W.	602- ; 601-	69
44th St., E.	6- 160; 1- 163	73
44th St., E.	202- ; 201-	74
44th St., W.	2- 166; 1- 161	72
44th St., W.	200- 358; 201- 355	71
44th St., W.	402- 558; 401 559	70
44th St., W.	602- ; 601	69
45th St., E.	6- 158; 3- 155	73
45th St., E.	200- ; 201-	74
45th St., W.	2- 160; 1- 177	72
45th St., W.	200- 362; 201- 359	71
45th St., W.	402- 554; 401- 559	70
45th St., W.	602- ; 601	69
46th St., E.	2- 162; 3- 161	73
46th St., E.	200- ; 201-	74
46th St., W.	2- 164; 1- 165	72
46th St., W.	200- 372; 201- 371	71
46th St., W.	400- 558; 401- 551	70
46th St., W.	600- ; 601-	69
47th St., E.	2- 158	73
47th St., E.	1- 157	78
47th St., E.	200-	74
47th St., E.	203- 407	79
47th St., W.	2- 170	72
47th St., W.	1- 179	77
47th St., W.	201- 361	76
47th St., W.	214- 360	71
47th St., W.	540	70

Street.	House No.	Plate
48th St., W.	200- 356; 201- 375	76
48th St., W.	400- 558; 401- 557	75
48th St., W.	602- ; 603-	69
49th St., E.	2- 160; 1- 165	78
49th St., E.	204- ; 207-	79
49th St., W.	2- 158; 5- 169	77
49th St., W.	200- 362; 201- 367	76
49th St., W.	402- 552; 403- 553	75
49th St., W.	602- ; 601-	69
50th St., E.	2- 160; 29- 159	78
50th St., E.	200- 424; 201- 427	79
50th St., W.	2- ; 1-	77
50th St., W.	200- 366; 201- 369	76
50th St., W.	400- 554; 401- 563	75
50th St., W.	602-	69
50th St., W.	601-	80
51st St., E.	2- 172; 1- 173	78
51st St., E.	262- 434; 205- 433	79
51st St., W.	2- 74; 1- 159	77
51st St., W.	200- 374; 201- 363	76
51st St., W.	400- 558; 401- 559	75
51st St., W.	602- ; 601-	80
52nd St., E.	2- 170; 1- 163	78
52nd St., W.	202- 426; 201- 427	79
52nd St., W.	2- 154; 11- 151	77
52nd St., W.	200- 368; 201- 372	76
52nd St., W.	406- 564; 401- 659	75
52nd St., W.	602- ; 601-	80
53rd St., E.	2- 162	78
53rd St., E.	1- 167	84
53rd St., E.	201-	85
53rd St., E.	204-	79
53rd St., W.	2- 162	77
53rd St., W.	1- 167	83
53rd St., W.	200- 364	76
53rd St., W.	201- 359	82
53rd St., W.	400- 550	75
53rd St., W.	401- 553	81
54th St., E.	4- 160; 3- 163	84
54th St., E.	204- ; 205-	85
54th St., W.	2- 172; 1- 157	83
54th St., W.	200- 304; 201- 355	82
54th St., W.	400- 560; 401- 563	81
54th St., W.	602- ; 601-	80
55th St., E.	2- 162; 3- 161	84
55th St., E.	202- 506; 201- 507	85
55th St., W.	8- 166; 13- 149	83
55th St., W.	200- 372; 207- 375	82
55th St., W.	402- 552; 401- 553	81
55th St., W.	602- ; 601-	80
56th St., E.	2- 166; 1- 167	84
56th St., E.	200- ; 201-	85
56th St., W.	2- 164; 1- 161	83
56th St., W.	200- 356; 201- 373	82
56th St., W.	404- 550; 401- 541	81
56th St., W.	602- ; 601-	80
57th St., E.	8- 164; 1- 161	84
57th St., E.	200- 448; 201- 467	85
57th St., W.	2- 152; 3- 171	83
57th St., W.	200- 368; 201- 363	82
57th St., W.	406- 548; 401- 565	81
57th St., W.	602- ; 601-	30
58th St., E.	2- 198; 1- 155	84
58th St., E.	202- 514; 201- 451	85
58th St., W.	4- 174; 5- 175	83
58th St., W.	202- 370; 201- 363	82
58th St., W.	400- 556; 401- 511	81
58th St., W.	602- ; 601-	80
59th St., E.	2- 162	84
59th St., E.	3- 163	104
59th St., E.	200- 440	85
59th St., E.	203- 245	105
59th St., W.	300- 354	82
59th St., W.	303- 447	87
59th St., W.	400- 550	81
59th St., W.	503-	86
59th St., W.	602-	80
60th St., E.	2- 176; 11- 177	104
60th St., W.	2- 160; 7- 167	87
60th St., E.	200- 252; 201- 421	105
60th St., W.	200- ; 201-	86
61st St., E.	2- 172; 1- 169	104
61st St., W.	2- 162; 3- 161	87
61st St., E.	200- 420; 201- 421	105
61st St., W.	200 ; 201	86
62nd St., E.	2- 174; 1- 175	104
62nd St., W.	2- 160; 3- 163	87
62nd St., E.	200- 428; 201 405	105
62nd St., W.	201	86

Street.	House No.	Plate
64th St., E.	2- 188 1-	
64th St., W.	2- 180 3-	
64th St., E.	200- 426 201-	
64th St., W.	200- 201-	
64th St., E.	500- 501	
65th St., E.	2-	
65th St., E.	1-	
65th St., W.	2-	
65th St., W.	1-	
65th St., E.	200-	
65th St., E.	201-	
65th St., W.	201-	
65th St., W.	200-	
66th St., E.	2- 166; 1- 16	
66th St., W.	2- 164; 3- 16	
66th St., E.	200- 440; 201- 44	
66th St., W.	200- ; 201-	
67th St., E.	2- 166; 1- 16	
67th St., W.	2- 146; 3- 14	
67th St., E.	200- 440; 201- 441	
67th St., W.	200- ; 201-	
67th St., E.	500-	
67th St., E.	501-	
68th St., E.	2- 176- 1- 175	
68th St., W.	10- 154; 9- 159	
68th St., E.	200- 440; 201- 441	
68th St., W.	200- ; 201-	
68th St., E.	500- ; 501-	
69th St., E.	2- 170; 3- 169	
69th St., W.	2- 178; 3- 179	
69th St., E.	200- 440; 201- 435	
69th St., W.	200- ; 203-	
69th St., E.	500- ; 501-	
70th St., E.	2- 184; 1- 183	
70th St., W.	2- 154; 5- 153	
70th St., E.	200- 440; 201- 435	
70th St., W.	200- ; 203	
70th St., E.	500- ; 501-	
71st St., E.	2- 178	
71st St., W.	2- 152	
71st St., E.	1- 189	11
71st St., W.	11- 171	9
71st St., E.	200- 434	10
71st St., W.	200-	8
71st St., E.	200- 443	11
71st St., W.	200- ; 201-	9
71st St., E.	500- ; 501-	10
72nd St., E.	4- 188; 1- 167	11
72nd St., W.	2- 176; 1- 175	91
72nd St., E.	200- 448; 201- 435	111
72nd St., W.	200- ; 201-	90
72nd St., E.	500- ; 501-	109
73rd St., E.	8- 188; 1- 187	110
73rd St., W.	2- 172; 1- 183	91
73rd St., E.	200- 436; 201- 437	111
73rd St., E.	20- 436; 201- 437	111
73rd St., W.	200- ; 201-	90
73rd St., E.	500- ; 501-	109
74th St., E.	4- 177; 3- 178	110
74th St., W.	2- 170; 1- 169	91
74th St., E.	202- 496 201 447	111
74th St., W.	200- ; 201-	90
74th St., E.	500- ; 501-	109
75th St., E.	2- 196; 1- 181	110
75th St., W.	2- 170; 1- 181	91
75th St. E.	200- 446; 201- 441	111
75th St., W.	200- ; 201-	90
75th St., E.	500- ; 501-	109
76th St., E.	6- 198; 1- 199	110
76th St., W.	2- 182; 3- 179	91
76th St., E.	200- 446; 201- 441	111
76th St., W.	200- ; 201-	90
76th St., E.	500- ;	109
76th St., E.	501-	116
77th St., E.	2- 178	11
77th St., E.	1- 177	11
77th St., W.	2- 172	9
77th St., W.	1- 165	9
77th St., E.	201- 449	11
77th St., E.	200- 444	11
77th St., W.	200-	
77th St., W.	201-	
77th St., E.	500- ;	
78th St., E.		
78th St., W.		
78th St., E.		
[illegible] St., [illegible]		

STREET INDEX.

Street.	House No.	Plate
E.	2- 188;	1- 185 112
W.	104- 186;	117- 187 93
E.	200- 438;	201- 451 113
W.	200- 326;	201- 323 92
E.	500- ;	501- 116
E.	2- 174;	1- 177 112
W.	100- 180;	1- 175 93
E.	200- 454;	201- 441 113
W.	200- 320;	201- 317 92
E.	500- ;	501- 116
t., E.	2- 178;	1- 177 112
t., W.	2- 184;	1- 165 93
St., E.	200- 444;	201- 439 113
St., W.	200- 326;	201- 331 92
St., E.	500- ;	501- 116
St., E.		2- 174 112
St., E.		1- 173 114
St., W.		2- 170 93
St., W.		1- 177 95
St., E.		200- 438 113
St., E.		203- 461 115
St., W.		200- 332 92
St., W.		201- 337 94
St., E.	500- ;	501- 116
St., E.	2- 166;	1- 177 114
St., W.	2- 162;	3- 163 95
St., E.	200- 454;	207- 453 115
St., W.	200- 354;	201- 357 94
St., E.	500- ;	501- 116
St., E.	2- 178;	1- 179 114
St., W.	12- 170;	1- 175 93
St., E.	200- 450;	203- 445 115
St., W.	200- 350;	201- 353 94
St., E.		503- 116
St., E.		501- 117
St., E.	2- 166;	1- 177 114
St., W.	2- 176;	1- 163 95
St., E.	202- 446;	201- 455 115
St., W.	200- 340;	201- 351 94
St., E.	500- 552;	501- 553 117
7th St., E.	2- 184;	1- 177 114
7th St., W.	2- 176;	3- 183 95
7th St., E.	202- 448;	203- 447 115
7th St., W.	200- 352;	201- 355 94
7th St., E.	500- 558;	501- 551 117
8th St., E.	2- 184;	1- 173 114
8th St., W.	10- 182;	11- 185 95
8th St., E.	200- 448;	201- 453 115
8th St., W.	202- 350;	201- 355 94
8th St., E.	500- 540;	501- 541 117
8th St., E.		2- 172 114
9th St., E.		1- 173 118
9th St., W.		2- 198 95
9th St., W.		3- 175 97
9th St., E.		202- 450 115
9th St., E.		201- 441 119
9th St., W.		200- 344 94
9th St., W.		201- 331 96
9th St., E.	500- 546;	501- 117
0th St., E.	2- 174;	1- 177 118
0th St., W.	2- 184;	5- 151 97
0th St., E.	200- 440;	201- 441 119
0th St., W.	200- 322;	201- 327 96
0th St., E.	500- ;	501- 117
1st St., E.	2- 172;	1- 175 118
1st St., W.	4- 152;	5- 169 97
1st St., E.	200- 444;	203- 445 119
1st St., W.	200- 320;	201- 321 96
1st St., E.		500- 117
2nd St., E.	2- 172;	3- 173 118
2nd St., W.	2- 164;	3- 169 97
2nd St., E.	200- 440;	201- 441 119
2nd St., W.	200- 320;	201- 325 96
3rd St., E.	2- 188;	1- 187 118
3rd St., W.	2- 174;	5- 179 97
3rd St., E.	200- 440;	201- 441 119
3rd St., W.	200- 320;	201- 325 96
4th St., E.	2- 172;	1- 179 118
4th St., W.	12- 180;	11- 175 97
4th St., E.	200- 400;	201- 401 119
4th St., W.	200- 316;	201- 321 96
		2- 184 118
		1- 185 120
		2- 176 97
		1- 177 99
		200- 400 119
		201- 339 121

Street.	House No.	Plate
97th St., E.	2- 164;	1- 161 120
97th St., W.	2- 178;	1- 183 99
97th St., E.	200- ;	201- 337 121
97th St., W.	200- 322;	201- 315 98
98th St., E.	2- 168;	1- 173 120
98th St., W.	2- 174;	1- 178 99
98th St., E.	200- 400;	201- 401 121
98th St., W.	200- 316;	201- 317 98
99th St., E.	2- 170;	1- 173 120
99th St., W.	2- 172;	1- 173 99
99th St., E.	200- 400;	201- 401 121
99th St., W.	200- 320;	201- 327 98
100th St., E.		2- 170 120
100th St., E.		1- 199 122
100th St., W.		2- 190 99
100th St., W.		9- 189 101
100th St., E.		200- 400 121
100th St., E.		201- 431 123
100th St., W.		200- 322 98
100th St., W.		201- 335 100
101st St., E.	2- 198;	1- 179 122
101st St., W.	2- 190;	1- 189 101
101st St., E.	200- 430;	201- 337 123
101st St., W.	200- 336;	201- 335 100
102nd St., E.	2- 186;	1- 177 122
102nd St., W.	2- 188;	1- 191 101
102nd St., E.	200- 450;	201- 431 123
102nd St., W.	200- 330;	203- 313 100
103rd St., E.	2- 176;	1- 173 122
103rd St., W.	2- 154;	1- 161 101
103rd St., E.	200- 432;	201- 431 123
103rd St., W.	206- 324;	201- 323 100
104th St., E.	2- 190;	1- 185 122
104th St., W.	2- 152;	1- 145 101
104th St., E.	200- 444;	201- 437 123
104th St., W.	200- 322;	201- 323 100
105th St., E.		2- 174 122
105th St., E.		3- 179 124
105th St., W.		2- 176 101
105th St., W.		1- 163 103
105th St., E.		200- 444 123
105th St., E.		201- 441 125
105th St., W.		200- 322 100
105th St., W.		201- 321 102
106th St., E.	2- 176;	1- 171 124
106th St., W.	2- 160;	1- 161 103
106th St., E.	200- 450;	201- 441 125
106th St., W.	200- 322;	201- 323 102
107th St., E.	2- 174;	1- 183 124
107th St., W.	2- 174;	1- 175 103
107th St., E.	200- 440;	201- 323 102
107th St., W.	200- 326;	201- 441 125
108th St., E.	2- 184;	5- 185 124
108th St., W.	2- 196;	1- 161 103
108th St., E.	200- 440;	201- 441 125
108th St., W.	200- 330;	201- 329 102
109th St., E.	2- 190;	1- 185 124
109th St., W.	2- 174;	1- 173 103
109th St., E.	200- 440;	199- 441 125
109th St., W.	200- 330;	201- 319 102
110th St., E.		1- 87 129
110th St., W.		1- 63 129
110th St., E.		2- 178 124
110th St., E.		101- 255 130
110th St., W.		101- 281 128
110th St., E.		200- 440 125
110th St., E.		303- 441 131
111th St., E.		2- 98 129
111th St., W.		1- 57 129
111th St., E.		99- 248 130
111th St., W.		104- 257 128
111th St., E.		300- 440 131
111th St., W.		300- 320 127
111th St., W.		500- 612 126
112th St., E.		2- 74 129
112th St., W.		1- 57 129
112th St., E.		100- 258 130
112th St., W.		100- 298 128
112th St., E.		301- 356 131
112th St., W.		300- 329 127
112th St., W.		500- 625 126
113th St., E.		1- 87 129
113th St., W.		2- 88 129
113th St., E.		100- 244 130
113th St., W.		100- 282 128
113th St., E.		301- 357 131

Street.	House No.	Plate
114th St., W.	100- 282	128
114th St., E.	304- 455	131
114th St., W.	300- 427	127
114th St., W.	500- 631	126
115th St., E.	1- 82	129
115th St., W.	1- 84	129
115th St., E.	100- 248	130
115th St., W.	100- 283	128
115th St., E.	300- 530	131
115th St., W.	300- 424	127
115th St., W.	600- 635	126
116th St., W.	300- 438	127
116th St., E.	2- 80	129
116th St., E.	1- 93	135
116th St., W.	2- 70	129
116th St., W.	1- 83	135
116th St., E.	102- 250	130
116th St., E.	97- 251	136
116th St., W.	100- 262	128
116th St., W.	101- 261	134
116th St., E.	300- 530	131
116th St., W.	300-	127
116th St., E.	301- 555	137
116th St., W.	301- 437	133
116th St., W.	501-	132
116th St., W.	500- 620	126
117th St., E.	1- 77	135
117th St., W.	2- 68	135
117th St., E.	100- 252	136
117th St., W.	100- 282	134
117th St., E.	300- 546	137
117th St., W.	300- 440	133
118th St., E.	2- 78	135
118th St., W.	1- 85	135
118th St., E.	100- 255	136
118th St., W.	100- 282	134
118th St., W.	300- 430	133
118th St., E.	300- 546	137
119th St., E.	1- 79	135
119th St., W.	1- 95	135
119th St., E.	102- 251	136
119th St., W.	100- 281	134
119th St., E.	300- 544	137
119th St., W.	300- 435	133
119th St., W.	600-	132
120th St., E.	2- 75	135
120th St., W.	2- 84	135
120th St., E.	96- 252	136
120th St., W.	100- 268	134
120th St., E.	300- 546	137
120th St., W.	300- 431	133
120th St., W.	500-	132
121st St., E.	52- 82	135
121st St., W.	2- 24	135
121st St., E.	100- 248	136
121st St., W.	100- 273	134
121st St., E.	300- 526	137
121st St., W.	300- 43	133
121st St., W.	500-	132
122nd St., W.	4- 18	135
122nd St., W.	1- 21	141
122nd St., E.	52- 78	135
122nd St., E.	53- 69	141
122nd St., E.	100- 256	136
122nd St., E.	101- 265	142
122nd St., W.	103- 279	140
122nd St., W.	100- 264	134
122nd St., E.	300- 518	137
122nd St., E.	305- 453	143
122nd St., W.	300- 430	133
122nd St., W.	301- 361	139
122nd St., W.	500- 620	132
122nd St., W.	501- 607	138
123rd St., E.	41- 74	141
123rd St., W.	1- 34	141
123rd St., E.	100- 251	142
123rd St., W.	102- 272	140
123rd St., E.	302- 461	139
123rd St., E.	304- 450	143
123rd St., W.	303- 499	139
123rd St., W.	500- 549	138
124th St., E.	1- 79	141
124th St., W.	3- 81	141
124th St., E.	100- 250	142
124th St., W.	100- 271	140
124th St., E.	304- 442	143
124th St., W.	300- 498	139
124th St., W.	500- 546	138
125th St.,	1- 81	141

Street.	House No.	Plate
126th St., E.	6- 66	141
126th St., W.	4- 86	141
126th St., E.	101- 253	142
126th St., W.	102- 271	140
126th St., E.	300- 350	143
126th St., W.	300- 405	139
126th St., W.	500- 560	138
127th St., E.	11- 75	147
127th St., W.	1- 81	147
127th St., E.	2- 80	141
127th St., W.	6- 82	141
127th St., E.	102- 236	142
127th St., W.	102- 286	140
127th St., E.	103- 355	143
127th St., W.	101- 283	146
127th St., E.	300- 350	143
127th St., W.	300- 430	139
127th St., W.	301- 449	145
127th St., W.	540- 630	138
127th St., W.	501- 625	144
128th St., E.	2- 74	147
128th St., W.	1- 87	147
128th St., E.	100- 300	148
128th St., W.	102- 282	146
128th St., W.	300 499	145
129th St., E.	3- 73	147
129th St., W.	1- 61	147
129th St., E.	100- 252	148
129th St., W.	102- 270	146
129th St., W.	300- 499	145
129th St., W.	500- 640	144
130th St., E.	1- 79	147
130th St., W.	2- 73	147
130th St., E.	100-166	148
130th St., W.	100- 280	146
130th St., W.	300- 499	145
130th St., W.	500- 657	144
131st St., W.	2- 78	147
131st St., E.	1- 78	147
131st St., E.	100- 132	148
131st St., W.	102- 274	146
131st St., W.	458- 466	145
131st St., W.	500- 659	144
132nd St., E.	1- 63	147
132nd St., W.	1- 83	147
132nd St., E.	100- 132	148
132nd St., W.	100- 282	146
132nd St., W.	500- 646	144
133rd St., E.	1- 65	152
133rd St., W.	1 73	152
133rd St., E.	2- 64	147
133rd St., W.	2- 72	147
133rd St., W.	102- 266	146
133rd St., W.	101- 269	151
133rd St., W.	301-	150
133rd St., W.	300- 466	145
133rd St., W.	500- 640	144
133rd St., W.	501-	149
134th St., E.	2- 70	152
134th St., W.	2- 92	152
134th St., W.	100- 279	151
134th St., W.	300- 321	150
134th St., W.	500-	149
135th St., E.	1- 75	152
135th St., W.	100- 274	151
135th St., W.	300- 499	150
135th St., W.	500- 635	149
136th St., E.	2- 54	152
136th St., W.	2- 46	152
136th St., W.	100- 273	151
136th St., W.	300 498	150
136th St., W.	500- 630	149
137th St., E.	1- 27	152
137th St., W.	1- 71	152
137th St., W.	100- 298	151
137th St., W.	300- 400	150
137th St., W.	600- 622	149
138th St., E.	2- 30	152
138th St., W.	2- 71	152
138th St., W.	100- 298	151
138th St., W.	300-400	150
138th St., W.	500-642	149
138th St., E.	2- 30	152
139th St., W.	2- 70	152
139th St., W.	1- 91	156
139th St., W.	100- 272	151
139th St., W.	101- 267	155
139th St., W.	300- 322	150
139th St., W.	301- 321	154
139th St., W.	500- 649	149
	501- 631	153

Street.	House No.	Plate
141st St., W.	2- 90	156
141st St., W.	101- 275	155
141st St., W.	300- 476	154
141st St., W.	500- 630	153
142nd St., W.	2- 90	156
142nd St., W.	100- 296	155
142nd St., W.	300- 476	154
142nd St., W.	500- 639	153
143rd St., W.	2- 90	156
143rd St., W.	100- 278	155
143rd St., W.	300- 476	154
143rd St., W.	500- 624	153
144th St., W.	2- 90	156
144th St., W.	98- 275	155
144th St., W.	100- 268	155
144th St., W.	300 476	154
144th St., W.	500- 629	153
145th St., W.	2- 90	156
145th St., W.	100- 274	155
145th St., W.	101- 275	159
145th St., W.	300- 478	154
145th St., W.	301- 499	158
145th St., W.	500- 620	152
145th St., W.	501- 627	157
146th St., W.	100- 260;	101- 275 159
146th St., W.	300- 478;	301- 479 158
146th St., W.	500-	157
147th St., W.	100- 294;	101- 295 159
147th St., W.	300- 470;	301- 471 158
147th St., W.	500-	157
148th St., W.	100- 254;	101- 255 159
148th St., W.	300- 474;	301- 473 158
148th St., W.	500-	157
149th St., W.	100- 258;	101- 259 159
149th St., W.	300- 466;	301- 467 158
149th St., W.	500-	157
150th St., W.	100- 280;	101 295 159
150th St., W.	300- 482;	301- 481 158
150th St., W.	500-	157
151st St., W.	100- 286	159
151st St., W.	101- 261	162
151st St., W.	300- 466	158
151st St., W.	301- 461	161
151st St., W.	500-	157
151st St., W.	501- 619	160
152nd St., W.	106- 260;	101- 269 162
152nd St., W.	300- 476;	301- 499 161
152nd St., W.	500- 620;	501- 633 160
153rd St., W.	100- 270;	101- 299 162
153rd St., W.	300- 470;	301- 471 161
153rd St., W.		500- 650 160
154th St., W.	200- 272;	201- 271 162
154th St., W.	300- 436;	301- 431 161
155th St., W.		200- 270 162
155th St., W.	300- 470;	453- 471 161
155th St., W.		501- 633 160
156th St., W.		411- 423 161
156th St., W.	500- 624;	501- 625 160
157th St., W.		460- 470 161
157th St., W.		465- 469 165
157th St., W.		500- 614 160
157th St., W.		501- 561 164
158th St., W.	471- 499;	474- 498 165
158th St., W.	500- 558;	501- 559 164
158th St., W.	600- 668;	601- 669 163
159th St., W.	461- 481;	470- 498 165
159th St., W.	500- 570;	501- 575 164
160th St., W.	418- 432;	425- 431 165
160th St., W.	500- 564;	501- 555 164
160th St., W.		600- 163
161st St., W.	500- 580;	501- 581 164
161st St., W.		600- 163
162nd St., W.	419- 459;	430- 460 165
162nd St., W.		500- 568 164
162nd St., W.		501- 565 167
162nd St., W.		600- 163
163rd St., W.		424- 452 165
163rd St., W.	441- 561;	502- 560 167
163rd St., W.		601- 166
164th St., W.	434- 562;	447- 559 167
164th St., W.		600- 166

Street.	House No.	Plate
167th St., W.	444- 530	167
167th St., W.	501- 561	169
167th St., W.	600-	166
168th St., W.	500- 564;	501- 565 169
168th St., W.	600-	166
168th St., W.	601-	168
169th St., W.	500- 560;	501- 563 169
169th St., W.	600-	168
170th St., W.	500- 566;	501- 567 169
170th St., W.	600-	168
171st St., W.	500- 568;	501- 569 169
171st St., W.	600-	168
172nd St., W.	500- 590;	501- 575 169
172nd St., W.	600-	168
173rd St., W.	500- 572	169
173rd St., W.	501- 621	171
173rd St., W.	600-	168
173rd St., W.	700-	170
174th St., W.	500- 620;	501- 621 171
175th St., W.	500- 650;	501- 651 171
175th St., W.	700-	170
176th St., W.	500- 650;	501- 651 171
176th St., W.	700-	170
177th St., W.	500- 650;	501- 655 171
177th St., W.	700-	170
178th St., W.	500- 656	171
178th St., W.	501- 667	173
178th St., W.	700-	170
178th St., W.	701- 825	172
179th St., W.	500- 664;	501- 661 173
179th St., W.	700- 840;	701- 848 172
180th St., W.	500- 660;	501- 661 173
180th St., W.	700- 880;	701- 851 172
181st St., W.	500- 664;	501- 665 173
181st St., W.	700- 864;	701- 651 172
182nd St., W.	500- 622;	501- 635 173
183rd St., W.	500- 660;	501- 661 173
184th St., W.	500- 624	173
184th St., W.	501- 651	175
184th St., W.		174
185th St., W.	500- 652;	501- 649 175
186th St., W.	500- 600;	501- 601 175
186th St., W.		174
187th St., W.	500- 662;	501- 671 175
187th St., W.		174
188th St., W.	500- 600	175
189th St., W.	500- 600	175
189th St., W.	501- 621	177
190th St., W.		20, 21
191st St., W.	500- 610	177
192nd St., W.	176,	177
193rd St., W.	500-	177
201st St., W.		185
202nd St., W.		185
203rd St., W.		185
204th St., W.	183, 184,	185
205th St., W.		185
206th St., W.		185
207th St., W.	183- 184,	185
208th St., W.	185,	188
209th St., W.		188
210th st., W.		188
211th St., W.		188
212th St., W.		188
213th St., W.	187,	188
214th St., W.	187, 188,	190
215th St., W.	187, 189,	190
216th St., W.		190
217th St., W.		189
218th St., W.	189,	190
225th St., W.		191
226th St., W.		191

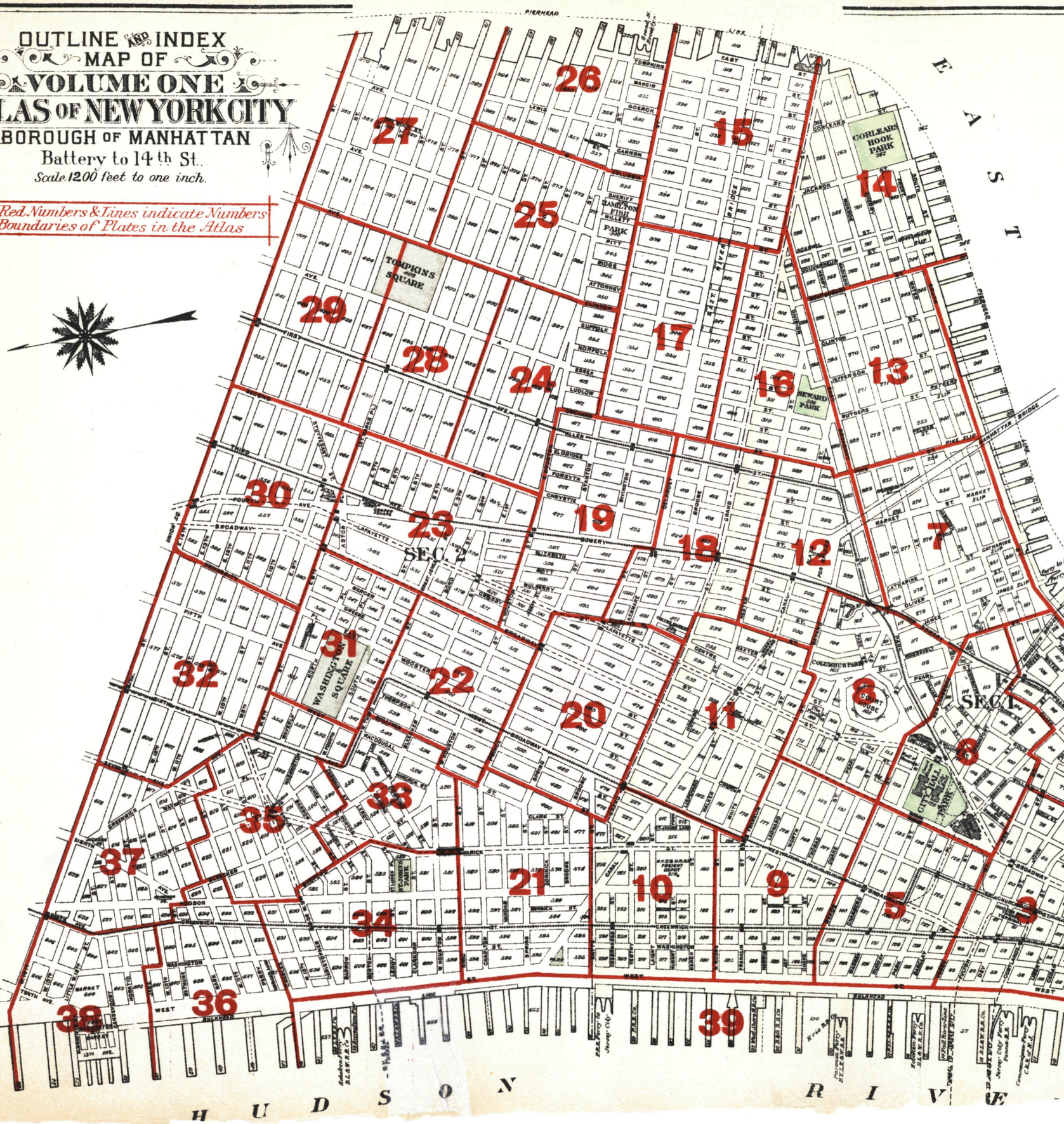
OUTLINE AND INDEX MAP OF VOLUME ONE ATLAS OF NEW YORK CITY

BOROUGH OF MANHATTAN

Battery to 14th St.

Scale 1200 feet to one inch.

Note: Red Numbers & Lines indicate Numbers & Boundaries of Plates in the Atlas



EXPLANATIONS

- Brick Building
- Stone "
- Iron "
- Frame "
- Brick Bldg. Stone Front
- " " Iron "
- Frame " Brick "
- Iron Covered Bldg.
- Brick Stable
- Frame "
- 5 Story Building
- 5 Story & Basement
- 5 Story Bldg. with Store
- " " " " Saloon
- Depth of main Building

Note: Where Building covers the entire Lot. Depth is not given. Where several Buildings are same depth the depth of centre one is given.

- Fire Proof Buildin (steel construction)
- Elevators
- Lot Number
- House Number
- Block Number
- Lot Dimensions
- Block "
- Water Pipe & Size
- Fire Hydrant
- Sewer
- Elevation above high w at intersection of str
- Street width including S
- Old Water Course
- Old Farm Line
- Stephen Jumel — Old Farm Name
- Map No. 65 — Number of filed Registers Off
- (2) Adjoining Plate Nu
- Subway and Stat
- Steam Railroads
- Elevated Railroa
- Elevated Stations

EXPLANATIONS

- Brick Building
- Stone "
- Iron "
- Frame "
- Brick Bldg. Stone Front
- " " Iron "
- Frame " Brick "
- Iron Covered Bldg.
- Brick Stable
- Frame "
- 5 Story Building
- 5 Story & Basement
- 5 Story Bldg. with Store
- " " " " Saloon
- Fire Proof Building (steel construction)
- Elevators
- Depth of main Building

Note: Where Building covers the entire Lot. Depth is not given. Where several Buildings are same depth the depth of centre one is given.

- Lot Number
- House Number
- Block Number
- Lot Dimensions
- Block "
- Water Pipe & Size
- Fire Hydrant
- Sewer
- Elevation above high water at intersection of street
- Street width including Sidewalk
- Old Water Course
- Old Farm Line
- Stephen Jumel — Old Farm Name
- Map No. 65 — Number of filed Map in Registers Office
- (2) — Adjoining Plate Number
- Subway and Station
- Trolley Lines (shown on Outline Map)
- Steam Railroads
- Elevated Railroads
- Elevated Stations

HUDSON RIVER — EAST RIVER — STREET SIDEWALK

SEC. 4 — SEC. 5 — SEC. 3

81 82 83 84 85
80 75 76 77 78 79
69 70 71 72 73 74
64 65 66 67 68
63 58 59 60 61 62
52 53 54 55 56 57
47 48 49 50 51
41 42 43 44 45 46

DeWitt Clinton Park — Bryant Park — Chelsea Park — Madison Square — Gramercy Park — St. Gabriels Park — Stuyvesant Square — Union Sq

GRAND CENTRAL DEPOT STATION — POST OFFICE — PENNSYLVANIA R. R. STATION — BELLEVUE HOSPITAL

FERRY TO BWAY. BROOKLYN — FERRY TO BLACKWELLS ISLAND — FERRY TO GREEN POINT — WEEHAWKEN FERRY — ERIE R.R. — D.L.&W. R.R. — PHILA. & READING RY.

OUTLINE AND INDEX MAP OF VOLUME TWO ATLAS OF NEW YORK CITY

BOROUGH OF MANHATTAN

14th St. to 59th St.

Scale 1200 feet to one inch.

Note: Red Numbers & Lines indicate Numb & Boundaries of Plates in the Atla

SEE VOLUME FOUR

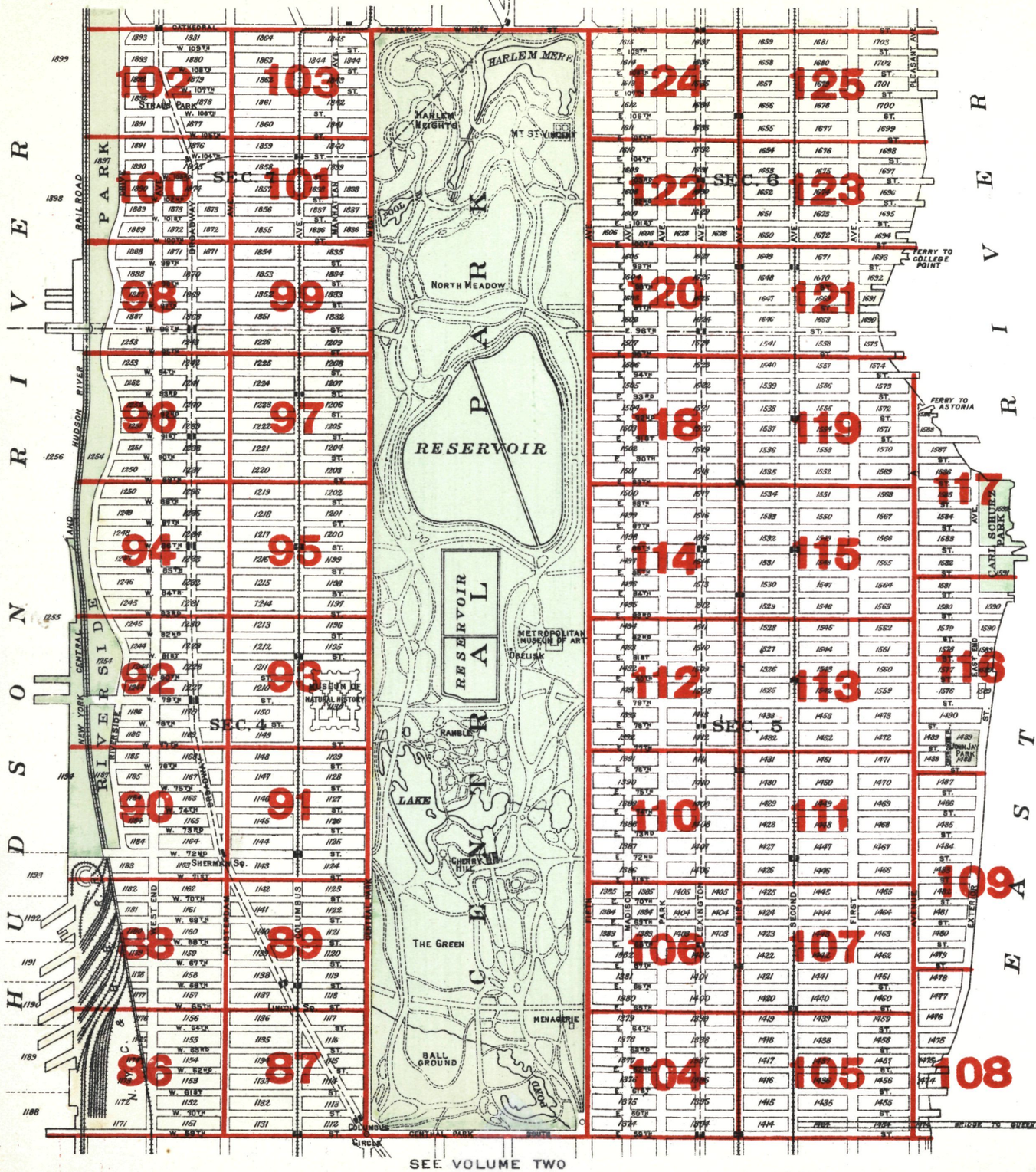
OUTLINE AND INDEX MAP OF VOLUME THREE ATLAS OF NEW YORK CITY

BOROUGH OF MANHATTAN

59th St. to 110th St.

Scale 1800 feet to one inch.

Note: Red Numbers & Lines indicate Numbers & Boundaries of Plates in the Atlas



EXPLANATIONS

- Brick Building
- Stone "
- Iron "
- Frame "
- Brick Bldg. Stone Front
- " " Iron "
- Frame " Brick "
- Iron Covered Bldg.
- Brick Stable
- Frame "
- 5 Story Building
- 5 Story & Basement
- 5 Story Bldg. with Store
- " " " " Saloon
- Fire Proof Building (steel construction)
- Elevators
- Depth of main Building

Note: Where Building covers the entire Lot. Depth is not given. Where several Buildings are same depth the depth of centre one is given.

- Lot Number / House Number
- Block Number / Lot Dimensions
- Block "
- Water Pipe & Size
- Fire Hydrant
- Sewer
- Elevation above high water at intersection of street
- Street width including Sidewalk
- Old Water Course
- Old Farm Line
- Stephen Jumel — Old Farm Name
- Map No. 65 — Number of filed Map in Registers Office
- (2) — Adjoining Plate Number
- Subway and Station
- Steam Railroads
- Elevated Railroads
- Elevated Stations

EXPLANATIONS

- Brick Building
- Stone "
- Iron "
- Frame "
- Brick Bldg. Stone Front
- Brick Bldg. Iron Front
- Frame " Brick "
- Iron Covered Bldg.
- Brick Stable
- Frame "
- 5 Story Building
- 5 Story & Basement
- 5 Story Bldg. with Store
- Fire Proof Building (steel construction)
- Elevators
- Depth of main Building

Note: Where Building covers the entire Lot. Depth is not given. Where several Buildings are same depth the depth of centre one is given.

- Lot Number
- House Number
- Block Number
- Lot Dimensions
- Block "
- Water Pipe & Size
- Fire Hydrant
- Sewer
- Elevation above high water at intersection of street
- Street width including Sidewalk
- Old Water Course
- Old Farm Line
- Stephen Jumel — Old Farm Name
- Map No. 65 — Number of filed Map in Registers Office
- (2) Adjoining Plate Number
- Subway and Station
- Steam Railroads
- Elevated Railroads
- Elevated Stations

OUTLINE AND INDEX MAP OF VOLUME FOUR ATLAS OF NEW YORK CITY

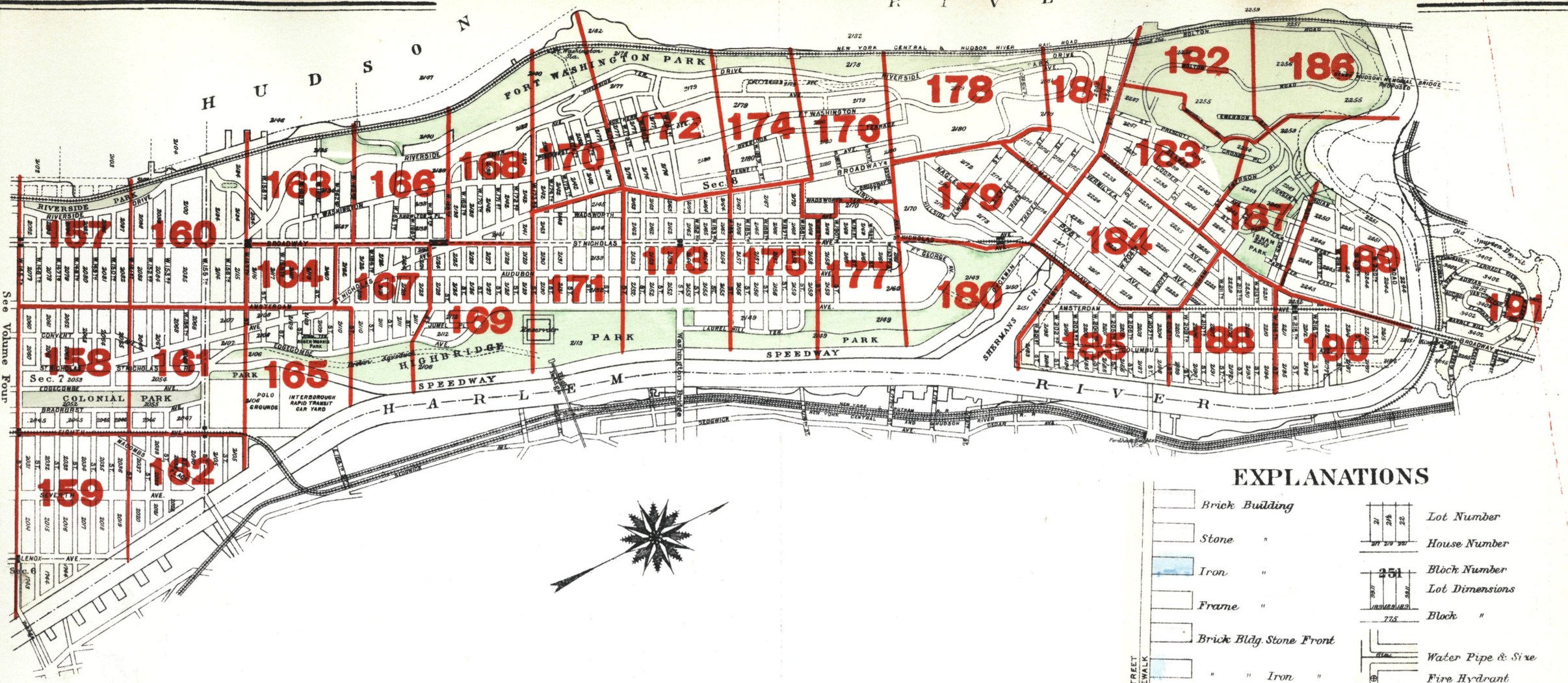
BOROUGH OF MANHATTAN

110th St. to 145th St

Scale 1200 feet to one inch.

Note: Red Numbers & Lines indicate Numbe & Boundaries of Plates in the Atlas

INDEX



See Volume Four

EXPLANATIONS

- Brick Building
- Stone "
- Iron "
- Frame "
- Brick Bldg. Stone Front
- " " Iron "
- Frame " Brick "
- Iron Covered Bldg.
- Brick Stable
- Frame "
- 5 Story Building
- 5 Story & Basement
- 5 Story Bldg. with Store
- " " " " Saloon
- Fire Proof Building (steel construction)
- Elevators
- Depth of main Building

STREET
SIDEWALK

Note: Where Building covers the entire Lot. Depth is not given. Where several Buildings are same depth the depth of centre one is given.

- Lot Number
- House Number
- Block Number
- Lot Dimensions
- Block "
- Water Pipe & Size
- Fire Hydrant
- Sewer
- Elevation above high water at intersection of street
- Street width including Sidewalk
- Old Water Course
- Old Farm Line
- Stephen Jumel — Old Farm Name
- Map No. 65 — Number of filed Map in Registers Office
- Adjoining Plate Number
- Subway and Station
- Steam Railroads
- Elevated Railroads
- Elevated Stations

OUTLINE AND INDEX MAP OF VOLUME FIVE ATLAS OF NEW YORK CITY

BOROUGH OF MANHATTAN

145th Street to Spuyten Duyvil

Scale 1600 feet to one inch.

Note: Red Numbers & Lines indicate Numbers & Boundaries of Plates in the Atlas

PLATE 1

PART OF SECTION 1

Scale 160 Feet to the Inch.

BUILDING ZONE RESTRICTIONS
HEIGHTH ZONES

All properties this side of heavy line are in zone 2 ½ and the height of buildings is restricted to 2½ times the width of the Street or Avenue on which they front

BUILDING ZONE RESTRICTIONS
USE ZONES

Properties fronting on Streets or Avenues colored purple are used as business properties. Properties fronting on Streets or Avenues uncolored are restricted to dwelling use. Those fronting on Streets or Avenues colored brown are unrestricted.

BUILDING ZONE RESTRICTIONS
HEIGHTH ZONES

All properties this side of heavy line are in zone 2 and the height of buildings is restricted to two times the width of the Street or Avenue on which they front

BATTERY PARK
BOWLING GREEN
SUBWAY STATION
STATE ST.
BROADWAY
BEAVER ST.
EXCHANGE PL.
CEDAR ST.
NEW ST.
MARKET FIELD ST.
BROAD EXCHANGE BLDG.
LORD'S COURT BLDG.
COMBUSTION ENGINEERING BLDG.
BROAD NAT. BANK
CORN EXCHANGE BANK
THE NATIONAL CITY BANK
BANK OF N.Y. & TRUST CO.
NAT. CITY CO.
DOWNTOWN ASSN.
HARRIS FORBES BLDG.
ALBERTY BLDG.
PANAMA BLDG.
U.S. CUSTOM HOUSE
PRODUCE EXCHANGE
MARITIME EXCHANGE
BATTERY PARK BUILDING
CHESEBROUGH BUILDING
CHESEBROUGH COURT
MARITIME BLDG.
MERCHANTS BUILDING
KEMBLE BUILDING
DAVIDSON'S
BUSH TERMINAL CO.
STONE ST.
PEARL ST.
WILLIAM ST.
FARMERS L. & T. CO.
CANADIAN BANK OF COMMERCE
BROWN BROS. & CO.
GAMPSON BLDG.
MUNSON S.S. LINE
WALL ST.
SEAMANS BANK FOR SAVINGS
WALL ST. STATION N.Y. P.O.
OFFICES
N.Y. COTTON EXCHANGE
COFFEE EXCHANGE
BEAVER BLDG.
HANOVER SQUARE ELEVATED STATION
HANOVER SQ.
INDIA HOUSE
ALL AMERICA CABLES CO.
TERMINAL WAREHOUSE
MERCHANT MARINE
HILLSIDE
COENTIES SLIP
WATER ST.
FRONT ST.
SOUTH FERRY BLDG.
U.S. ARMY BUILDING
N.Y. TELEPHONE CO.
CENTENNIAL BLDG.
PITMAN'S GARAGE
WAREHOUSES
BROAD ST. HOSPITAL
WHITEHALL
MOORE
BROAD
SOUTH FERRY ELEVATED STATION
SOUTH ST.
6 JEANETTE PARK
CONCERT BAND STAND
SEAMANS CHURCH INSTITUTE
1ST PRECT. POLICE STA.
OLD SLIP
JONES LANE
ROBERT BLDG.
GOUVERNEUR
H. AND L. PIERS
WAREHOUSE
AMSINCK & CO.
AMBORN BLDG.
MUNICIPAL FERRY TO SOUTH BROOKLYN
TUNNEL TO BROOKLYN
N.Y.C. FREIGHT STATION PIER 13
N.Y. STATE CANAL TERMINAL
ERIE R.R. CO. PIER 7
SPANISH LINE PIER 8
MUNSON LINE PIER 9
TUNNEL TO CLARK ST. BROOKLYN
MUNSON LINE PIER 10
PIER 11
ATLANTIC CITY LINE
N.Y. & CUBA MAIL S.S. CO.
WARD LINE
EAST RIVER
2
4
39
40

PLATE 2

PART OF SECTION 1

Scale 160 Feet to the Inch.

BUILDING ZONE RESTRICTIONS
USE ZONES

Properties fronting on Streets or Avenues colored purple are used as business properties Properties fronting on Streets or Avenues uncolored are restricted to dwelling use. Those fronting on Streets or Avenues colored brown are unrestricted.

BUILDING ZONE RESTRICTIONS
HEIGHTH ZONES

All properties this side of heavy line are in zone 2 and the height of buildings is restricted to two times the width of the Street or Avenue on which they front

BUILDING ZONE RESTRICTIONS
HEIGHTH ZONES

All properties this side of heavy line are in zone 2½ and the height of buildings is restricted to 2½ times the width of the Street or Avenue on which they front

HUDSON RIVER

LEHIGH VALLEY R. R. FREIGHT STA.

ATLANTIC NAV. CO.

RICHMOND & N.Y. LINE

PENNSYLVANIA RAILROAD CO. FREIGHT

IRON STEAMBOAT CO.

CARLISLE ST.

RECTOR ST.

MORRIS ST.

THAMES ST.

CEDAR ST.

PINE ST.

WALL ST.

NASSAU ST.

BEAVER ST.

BROADWAY

TRINITY PL.

WEST ST.

WASHINGTON

GREENWICH

WILLIAM ST.

BROAD ST.

BATTERY PL.

EVENING POST BLDG.

BARRETT BLDG.

DOWN TOWN COMMUNITY HO.

53 LOFTS

NEW YORK CURB MARKET

HAHN & HARRIMAN BLDG.

ELEC. BOND & SHARE CO.

HAMILTON BLDG.

N.Y. UNIV. SCH. OF COMMERCE

UNITED STATES REALTY BLDG.

TRINITY BUILDING

GRAVE YARD

TRINITY CHURCH

ASCENSION MEMORIAL CHAPEL

AMERICAN SURETY CO.

HANOVER NAT. BANK

BANKERS TRUST CO.

CRYSTAL BLDG.

LOFTS

U.S. BONDED WAREHOUSE

EMPLOYEES COAL & NAT. BANK

EMPIRE BUILDING

AMERICAN EXPRESS CO.

ADAMS BLDG.

CHASE NAT. BANK

CENTRAL UNION TRUST CO.

MANUFACTURERS TRUST CO.

IRVING BANK TRUST CO. BLDG.

NEW YORK STOCK EXCHANGE

COMMERCIAL CABLE CO.

J. P. MORGAN & CO.

EQUITABLE TRUST CO.

U.S. TRUST CO. BLDG.

ALL ST. EXCHANGE BLDG.

MANHATTAN BLDG.

BANK OF AMERICA

SUBWAY STATION

ELEVATED STATION

EXCHANGE CT.

EXCHANGE PL.

SCHRAFFT'S

COLUMBIA BLDG.

BROADWAY BLDG.

JOHNSTON BUILDING

OCEAN CABLE OFFICES

WALL ST. JOURNAL

BEAVER ST. ARCADE BLDG.

STANDARD OIL CO.

CUNARD BUILDING

BOWLING GREEN BUILDING

WASHINGTON BLDG.

INTERNATIONAL MERCANTILE MARINE CO.

WHITE HALL BUILDING

BATTERY THEATRE

BOWLING GREEN

1

3

5

63/6 - 1-100

PART OF SECTION 1

Scale 160 Feet to the Inch.

BUILDING ZONE RESTRICTIONS
USE ZONES

Properties fronting on Streets or Avenues colored purple are used as business properties. Properties fronting on Streets or Avenues uncolored are restricted to dwelling use. Those fronting on Streets or Avenues colored brown are unrestricted.

BUILDING ZONE RESTRICTIONS
HEIGHTH ZONES

All properties this side of heavy line are in zone 2 and the height of buildings is restricted to two times the width of the Street or Avenue on which they front

BUILDING ZONE RESTRICTIONS
HEIGHTH ZONES

All properties this side of heavy line are in zone 2½ and the height of buildings is restricted to 2½ times the width of the Street or Avenue on which they front

PLATE 4

PART OF

SECTION 1

Scale 160 Feet to the Inch.

BUILDING ZONE RESTRICTIONS
HEIGHTH ZONES
All properties this side of heavy line are in zone 2½ and the height of buildings is restricted to 2½ times the width of the Street or Avenue on which they front

BUILDING ZONE RESTRICTIONS
USE ZONES
Properties fronting on Streets or Avenues colored purple are used as business properties. Properties fronting on Streets or Avenues uncolored are restricted to dwelling use. Those fronting on Streets or Avenues colored brown are unrestricted.

BUILDING ZONE RESTRICTIONS
HEIGHTH ZONES
All properties this side of heavy line are in zone 2 and the height of buildings is restricted to two times the width of the Street or Avenue on which they front

3

6

6

7

WILLIAM ST.
RAILWAY STATION
JOHN ST.
MAIDEN LANE
LIBERTY ST.
PLATT ST.
GOLD ST.
PEARL ST.
BURLING SLIP
FULTON ST.
BEEKMAN ST.
CLIFF ST.
RYDERS ALLEY
FERRY ST.
PECK SLIP
DOVER ST.
CHERRY ST.
ROOSEVELT ST.
FRANKLIN SQUARE
WATER ST.
FRONT ST.
SOUTH ST.
ELEVATED STATION

ROYAL INSURANCE CO. 93
IRVING BANK TRUST CO.
OFFICES 77
NESTLES FOOD CO.
CHAS. ROYCE CO.
N.Y. EDISON CO.
NAT. BOARD OF FIRE UNDERWRITERS
LOFTS
WOODBRIDGE BLDG. 68
INSURANCE CENTRE BLDG.
GREAT AMERICAN INS. CO.
BISHOP BUILDING
FIRE COMPANIES BLDG. 42
FEDERAL RESERVE BANK BLDG.
N.Y. TELEPHONE BUILDING
BEST BLDG.
NASON MFG. CO.
HOLBROOK BROS.
GAROD BLDG.
UNION INDEMNITY CO.
STORAGE WARING
FIRE ENG. No 4
NEW YORK STEAM CO.
U.S. ARCADE BLDG.
BELLEVUE HOSPITAL
NEW JERSEY ZINC CO.
BLACKFORDS
WAREHOUSE
OFFICES
GARAGE
96 FULTON MARKET
FOUGERA & CO. 54
GARAGE 95
FISCHER PRESS BLD.
JACKMAN BUILDING
WAREHOUSE
FOX BLDG
BROOKLYN BRIDGE
FULTON MT. TERMINAL
FISH MARKET 11
FISH MARKET 14
HARTFORD TRANS.
HARTFORD
107 60
66.0%

PART OF SECTION 1

Scale 160 Feet to the Inch.

BUILDING ZONE RESTRICTIONS
HEIGHTH ZONES
All properties this side of heavy line are in zone 2 and the height of buildings is restricted to two times the width of the Street or Avenue on which they front

9

BUILDING ZONE RESTRICTIONS
USE ZONES
Properties fronting on Streets or Avenues colored purple are used as business properties. Properties fronting on Streets or Avenues uncolored are restricted to dwelling use. Those fronting on Streets or Avenues colored brown are unrestricted.

BLK. 140

9

BUILDING ZONE RESTRICTIONS
HEIGHTH ZONES
All properties this side of heavy line are in zone 2½ and the height of buildings is restricted to 2½ times the width of the Street or Avenue on which they front

39

3

READE · CHAMBERS · WARREN · MURRAY · PARK · BARCLAY · VESEY · CHURCH · WEST · HUDSON · GREENWICH · WASHINGTON · BROADWAY · ST. · PL.

ELEVATED STATION

SUBWAY STATION

HUDSON RIVER

ERIE R.R. PAVONIA FERRY CO.

EASTERN S.S. LINE

EASTERN STEAMSHIP CORP.

MET. STEAMSHIP LINE

N.Y.C. BARCLAY ST. STATION CO. R.R.

HOBOKEN FERRY LACKAWANNA RAILROAD

NEW ENGLAND S.S. CO.

STORAGE WAREHOUSE

COSMOPOLITAN HOTEL

CARY BUILDING

LOFTS

RESTAURANT

BROADWAY CHAMBERS

NORTHWESTERN HOTEL

SERKEN BLDG.

FANCHER BLDG.

FIDELITY TRUST CO.

CHEMICAL NAT. BANK

ALDRICH BLDG.

EPPENS, SMITH CO.

ROGERS, PEET & CO.

HOME LIFE INS. CO. BLDG.

FRANKLIN BLDG.

POSTAL TELEGRAPH CABLE BUILDING

COLD STORAGE

NEW YORK TELEPHONE CO. / ARCADE

PARA BLDG.

DODGE BLDG.

NEESON BLDG.

IMPORTERS & TRADERS BLDG.

OFFICES

WOOLWORTH BLDG.

BLDG TOWER NO. OF STORIES 55

ST. PETERS R.C. CH.

BWAY-BARCLAY-BLD'G.

ATE 6

8

READE ST.

CHAMBERS ST.

STEWART BUILDING

EMIGRANT INDUSTRIAL SAVINGS BANK

153

M. B. BROWN PRINTING & BINDING

HALL OF RECORDS

153

CITY HALL PARK

COURT HOUSE

3B

CITY COURT

5B

CITY HALL

3B

38 PRECINCT POLICE STATION

122

SUBWAY STATION

SUBWAY

CITY HALL SUBWAY STATION

MAIL ST.

POST OFFICE

122

5B

PARK ROW

CENTRE ST.

SUBWAY STATION

BRIDGE

ELEVATED STATION

121

MUNICIPAL BUILDING

25 STORIES TOWER 14 STORIES HEIGHT 559 FEET

121

DUANE ST.

WILLIAM ST.

ROW

8

NEW CHAMBERS ST.

NEWSBOYS LODGING HOUSE

119

LOFTS

SCOTT & BOWNE BUILDING

GARAGE

RHINELANDER BUILDING

LOFTS

121

ENGRAVING & ENVELOPE CO.

120

GARAGE

32

METROPOLITAN REALTY BUILDING

13

114

LOFTS

LOFTS

7

VANDEWATER ST.

ROSE ST.

BROOKLYN BRIDGE COLD STORAGE CO.

SULLIVAN WAREHO

HOGAN & SON STEEL

GARAGE

113

PEARL ST.

NEW BOWERY

ST.

OAK ST.

CHESTNUT ST.

115

116

PUBLIC SCHOOL NO 112

ROOSEVELT

112

LOFTS

10

7

PEARL ST.

CHERRY ST.

BROOKLYN BRIDGE

PULITZER BUILDING

NEW YORK WORLD

34

BLACK BLDG.

7

FRANKFORT ST.

TRIBUNE BUILDING

102

SPRUCE ST.

POST OFFICE

101

SUTTER BUILDING

103

HIDE & LEATHER BLDG.

WAREHOUSE

104

N.Y. MIRROR

LOFTS

CHATILLON SCALE WKS

105

GARAGE

ELEVATED STATION

24.4

FRANKLIN SQUARE

4

BEEKMAN ST.

PARK ROW

CITY HALL THEATRE

90

CHILDS RESTAURANT

PARK ROW BUILDING

15

TEMPLE COURT

90

WOOD BUILDING

VANDERBILT BLDG.

LOFTS

92

GARAGE

MORTON BUILDING

REED BLDG.

NASSAU ST.

WILLIAM ST.

W.H. SCHIEFFELIN & CO.

100

93

99

LOFTS

GOLD ST.

JACOB ST.

FERRY ST.

SCHIEREN BLDG.

CHAPEL COURT BLDG.

ANN ST.

CLIFF ST.

3

4

BUILDING ZONE RESTRICTIONS
USE ZONES

Properties fronting on Streets or Avenues colored purple are used as business properties. Properties fronting on Streets or Avenues uncolored are restricted to dwelling use. Those fronting on Streets or Avenues colored brown are unrestricted.

PART OF

SECTION 1

Scale 160 Feet to the Inch.

BUILDING ZONE RESTRICTIONS
HEIGHTH ZONES

All properties this side of heavy line are in zone 2 and the height of buildings is restricted to two times the width of the Street or Avenue on which they front

BUILDING ZONE RESTRICTIONS
HEIGHTH ZONES

properties this side of heavy line are in 2½ and the height of buildings is ted to 2½ times the width of or Avenue on which they front

PLATE 7

PART OF SECTION 1

Scale 160 Feet to the Inch.

BUILDING ZONE RESTRICTIONS
USE ZONES

Properties fronting on Streets or Avenues colored purple are used as business properties. Properties fronting on Streets or Avenues uncolored are restricted to dwelling use. Those fronting on Streets or Avenues colored brown are unrestricted.

BUILDING ZONE RESTRICTIONS
HEIGHTH ZONES

All properties this side of heavy line are in zone 1 and the height of buildings is restricted to 1½ times the width of the Street or Avenue on which they front.

All properties this side of heavy line are in zone 2 and the height of buildings is restricted to two times the width of the Street or Avenue on which they front.

Hendrick Rutgers Farm

Liber 47 P. 429 Liber 58 P. 161

Maps Nos. 11, 16 & 196

12

13

6

4

EAST BROADWAY

HENRY

MADISON

MONROE

HAMILTON

CHERRY

WATER

OAK

BATAVIA

SOUTH

NEW BOWERY

NEW CHAMBERS

OLIVER

CATHARINE

JAMES

MARKET

ROOSEVELT

PIKE

FORSYTH ST.

BIRMINGHAM ST.

CATHARINE SLIP

MARKET SLIP

PIKE SLIP

Z ST.

E ST.

D ST.

G ST.

F ST.

ST.

69 BAPTIST MARINERS TEMPLE

PUBLIC SCHOOL NO. 1

ST. JAMES R.C. SCH.

ST. JAMES R.C. CH.

RECTORY

GRAVE YARD

FIVE POINTS MISSION

SYNAGOGUE

THEATRE

HOUSING STATION

PUBLIC SCHOOL NO. 177

COLEMAN SQ. PLAYGROUND

BRIDGE ANCHORAGE

ST. JOSEPH'S R.C. CHURCH AND SCHOOL

HEARST PUBLICATIONS TOWER

HIGH PRESSURE FIRE SERVICE SOUTH ST. PUMPING STA.

PUBLIC SCHOOL NO. 114

BATH HOUSE

SALVATION ARMY

AMERICAN NEWS CO.

FULTON ICE CO.

E. F. KEATING CO.

WHITE DENTAL CO.

A. J. BELATOWE LUMBER

GARAGE

STORAGE

LOFTS

279 280 282 277 275 278 253 252 251 250 249 274

CENTRAL VERMONT R.R. CO.

RECREATION PIER

N.Y. N.H. & H. R.R.

PLATE 8

BUILDING ZONE RESTRICTIONS
USE ZONES

Properties fronting on Streets or Avenues colored purple are used as business properties. Properties fronting on Streets or Avenues uncolored are restricted to dwelling use. Those fronting on Streets or Avenues colored brown are unrestricted.

PART OF SECTION 1

Scale 160 Feet to the Inch.

BUILDING ZONE RESTRICTIONS
HEIGHTH ZONES

All properties this side of heavy line are in zone 2 and the height of buildings is restricted to two times the width of the Street or Avenue on which they front

11

12

9

7

6

Map No. 386

Bayards East Farm

Lib. 45 P. 265 Maps No's 6 & 162

Calk Hook Farm

COLLECT POND

COLUMBUS PARK

THE TOMBS

COURT HOUSE

121 MUNICIPAL BUILDING

CHATHAM SQUARE

ELEVATED STATION

SUBWAY STATION

NEW CHAMBERS

BUILDING ZONE RESTRICTIONS
HEIGHTH ZONES

All properties this side of heavy line are in zone 2½ and the height of buildings is restricted to 2½ times the width of the Street or Avenue on which they front

BUILDING ZONE RESTRICTIONS
USE ZONES

Properties fronting on Streets or Avenues colored purple are used as business properties. Properties fronting on Streets or Avenues uncolored are restricted to dwelling use. Those fronting on Streets or Avenues colored brown are unrestricted.

PART OF
SECTION 1
Scale 160 Feet to the Inch.

10

11

39

8

Trinity Church Farm

Calk Hook Farm Lib 45 P. 215

Maps. No. 116 & 162

N. MOORE ST. — WEST ST. — HUDSON ST. — VARICK ST. — BROADWAY — CHURCH ST.

FRANKLIN ST. — LEONARD ST. — WORTH ST. — THOMAS ST. — DUANE ST. — READE ST. — JAY ST.

WASHINGTON ST. — GREENWICH ST. — HARRISON ST. — STABLE ST. — CAROLINE ST. — TRIMBLE PL.

SUBWAY STATION — ELEVATED R.R. STATION — FINN SQ. — DUANE PARK

WAREHOUSES — FRUIT AUCTION CO. — GARAGE — POWELL BLDG. — IRON & STEEL EXCHANGE — MERCANTILE EXCHANGE — LOFTS — D.S. WALTON & CO. — SAFCO BLDG. — ROTHSCHILD BUILDING — WATSON BLDG — TEXTILE BLDG. — BR. OF CHASE NATIONAL BANK — R.C. WILLIAMS & CO. — H. B. CLAFLIN CORPORATION — MANHATTAN BUILDING — LANGDON BLDG. — FIRE ENG. No. 1 H. & L. No. 1 — BARCLAY BLDG. — EAST RIVER SAVINGS INST.

BUILDING ZONE RESTRICTIONS
HEIGHTH ZONES

All properties this side of heavy line are in zone 2 and the height of buildings is restricted to two times the width of the Street or Avenue on which they front

5

5 BUILDING ZONE RESTRICTIONS
HEIGHTH ZONES

All properties this side of heavy line are in zone 2½ and the height of buildings is restricted to 2½ times the width of the Street or Avenue on which they front

PLATE 10

BUILDING ZONE RESTRICTIONS
HEIGHTH ZONES
All properties this side of heavy line are in zone 1/2 and the height of buildings is restricted to 1½ times the width of the Street or Avenue on which they front

BUILDING ZONE RESTRICTIONS
USE ZONES
Properties fronting on Streets or Avenues colored purple are used as business properties. Properties fronting on Streets or Avenues uncolored are restricted to dwelling use. Those fronting on Streets or Avenues colored brown are unrestricted.

SEC. 2

SEC. 1

PART OF SECTIONS 1 & 2

Scale 160 Feet to the Inch.

BUILDING ZONE RESTRICTIONS
HEIGHTH ZONES
All properties this side of heavy line are in zone 2 and the height of buildings is restricted to two times the width of the Street or Avenue on which they front

PART OF SECTION 1

Scale 160 Feet to the Inch.

BUILDING ZONE RESTRICTIONS
HEIGHTH ZONES

All properties on this plate are in zone 2 and the height of buildings is restricted to two times the width of the Street or Avenue on which they front

PLATE 11

Mary Barclay to A. Hammond L 49 P. 228 Map 13

"WEST BAYARD FARM" Nicholas & Stephen Bayard Lib. 48 P. 191

"EAST BAYARD FARM" Nicholas & Stephen Bayard Lib. 91 P. 276 Map No. 386

"CALK HOOK FARM" Lib. 45 P. 215

Maps No. 116 & 162

BUILDING ZONE RESTRICTIONS
USE ZONES

Properties fronting on Streets or Avenues colored purple are used as business properties Properties fronting on Streets or Avenues uncolored are restricted to dwelling use. Those fronting on Streets or Avenues colored brown are unrestricted.

PLATE 12

18

"DELANCEY FARM" James Delancey Lib. 52 P. 83 Lib. 85 P. 407 Maps No. 4 & 412

18

11

16

8

7

HESTER ST.

CANAL ST.

BAYARD ST.

"EAST BAYARD FARM" Nichl & Stephen Bayard Map No. 386

DIVISION ST.

EAST BROADWAY

Hendrick Rutgers Farm

Lib. 47 P. 429 Lib. 58 P. 118 Maps No. 11, 16 & 196

MARKET ST.

FLORENCE PL.

CHRYSTIE ST.

FORSYTH ST.

ELDRIDGE ST.

ALLEN ST.

ORCHARD ST.

PIKE ST.

MULBERRY ST.

MOTT ST.

ELIZABETH ST.

BOWERY

CATHARINE ST.

MANHATTAN BRIDGE PLAZA

ELEVATED STATION

CHATHAM SQUARE STATION

UNION HOTEL

FURNITURE FACTORY

CHAIR FACTORY

LOFTS

BERNHARD ULMANN AND CO.

CHAS. GUSDEN

CHAIR FACTORY

GERMANIA HOTEL

JEWISH PRESS PUB.

GARAGE

EAST SIDE CONTINUATION SCHOOL

MARCUS BLDG.

PUBLIC SCHOOL 301 No. 65

BANK

SYNAGOGUE

CITIZENS SAV. BANK

POLICE DEP.

PUB. SCH. No. 108

MOVING PICTURES

THALIA THEATRE 202

N.Y. EDISON CO.

PUBLIC SCHOOL No. 23

BRAYDON BLDG.

BRIDGE

ELEVATOR HOUSE

289 290 291 292 293 294 299 300 301 302 303 201 203 204 205

BUILDING ZONE RESTRICTIONS
HEIGHTH ZONES

All properties this side of heavy line are in zone 2 and the height of buildings is restricted to two times the width of the Street or Avenue on which they front

BUILDING ZONE RESTRICTIONS
HEIGHTH ZONES

All properties this side of heavy line are in zone 1 and the height of buildings is restricted to 1½ times the width of the Street or Avenue on which they front

BUILDING ZONE RESTRICTIONS
USE ZONES

Properties fronting on Streets or Avenues colored purple are used as business properties. Properties fronting on Streets or Avenues uncolored are restricted to dwelling use. Those fronting on Streets or Avenues colored brown are unrestricted.

PART OF
SECTION 1

Scale 160 Feet to the Inch.

0 80 160 200 300

PLATE 13

PART OF SECTION 1

Scale 160 Feet to the Inch.

14

BUILDING ZONE RESTRICTIONS
HEIGHTH ZONES

All properties this side of heavy line are in zone 1 and the height of buildings is restricted to 1½ times the width of the Street or Avenue on which they front

BUILDING ZONE RESTRICTIONS
HEIGHTH ZONES

All properties this side of heavy line are in zone 2 and the height of buildings is restricted to two times the width of the Street or Avenue on which they front

BUILDING ZONE RESTRICTIONS
USE ZONES

Properties fronting on Streets or Avenues colored purple are used as business properties Properties fronting on Streets or Avenues uncolored are restricted to dwelling use. Those fronting on Streets or Avenues colored brown are unrestricted.

Maps No. 11, 16 & 196

Lib. 47 P. 429 Lib. 58 P. 118

Hendrick Rutgers Farm

EAST

BROADWAY

HENRY

ST.

MADISON

MONROE

CHERRY

WATER

SOUTH

PIKE

SLIP

RUTGERS

JEFFERSON

CLINTON

MONTGOMERY

MANHATTAN BRIDGE

PELHAM

(RUTGERS PL.)

283 — SYNAGOGUE 45; SCHOOL & SYNAGOGUE; 18 ST. TERESA R.C. CHURCH

284 — JEWISH DAILY FORWARD; SYNAGOGUE 1046; SCHOOL FOR CRIPPLED CHILDREN; SYNAGOGUE SCHOOL ROOMS; SYNAGOGUE

285 — 5B EDUCATIONAL ALLIANCE

286 — SCHOOL ROOMS; STORAGE

273 — PUBLIC SCHOOL NO. 2; EDUCATIONAL ALLIANCE

271 — SYNAGOGUE

270 — SYNAGOGUE

269 — SYNAGOGUE; SYNAGOGUE

272 — LOFTS; LOFTS

271 — THEATRE 428; SYNAGOGUE

270 — PUBLIC BATH 3; BATHS

269 — 2ND DIST. MUNICIPAL COURT; GARAGE; SYNAGOGUE

255 — LOTS; GARAGE; WAREHOUSE

255 — GARAGE

256 — BETH ISRAEL HOSPITAL 618

257 — LOFTS

258 — LOFTS

248 — POTTER BROS. LUMBER YARD; LUMBER YARD

247 — LEHR STORES

246 — FIDELITY WARE HO.

PLAYGROUND 28

245 — WAREHOUSE

248 — COAL YARD; STOREHOUSE; STOREHOUSE; GARAGE

247 — GARAGE; SYNAGOGUE; HOTEL

246 — FIDELITY WAREHOUSE CO.; S. W. DRIGGS 246 STOREHOUSE; STOREHOUSE; UNITED FUEL CO.; CATSKILL MOUNTAIN DISTILLING CO.

245 — STORAGE; GARAGE; WAREHOUSE; FACTORY 16; WAREHOUSE; STORAGE

SEABOARD & GULF S.S.CO. 32

EAST 33

N.Y.C. & H.R. R.R. CO. 34

N.Y.C. R.R. CO.

PIER 35

40

N. Y. N. H. & H. R. R. CO. 37

RIVER 38

10 N.Y. N.H. & H. R.R.CO. FREIGHT DEPOT

PLATE 14

PART OF
SECTION 1
Scale 160 Feet to the Inch.

BUILDING ZONE RESTRICTIONS
HEIGHTH ZONES
All properties this side of heavy line are in zone V and the height of buildings is restricted to 1½ times the width of the Street or Avenue on which they front

BUILDING ZONE RESTRICTIONS
HEIGHTH ZONES
All properties this side of heavy line are in zone 2 and the height of buildings is restricted to two times the width of the Street or Avenue on which they front

BUILDING ZONE RESTRICTIONS
USE ZONES
Properties fronting on Streets or Avenues colored purple are used as business properties
Properties fronting on Streets or Avenues uncolored are restricted to dwelling use.
Those fronting on Streets or Avenues colored brown are unrestricted.

EAST BROADWAY
GRAND ST.
HENRY ST.
MADISON ST.
MONROE ST.
CHERRY ST.
WATER ST.
FRONT ST.
SOUTH ST.
"DELANCEY FARM"
James Delancey
Lib. 52 P. 89 Lib. 85 P. 407
Nos. 4 & 412
GOUVERNEUR ST.
MONTGOMERY ST.
JACKSON ST.
CORLEARS ST.
EAST 99 ST.

CORLEARS HOOK PARK
PLAYGROUND
262
CHILDRENS PLAY GROUND
PUBLIC SCHOOL 288 NO 147
SETTLEMENT HOUSE
ALL SAINTS FREE CH
PUBLIC SCHOOL NO 12
HEBREW DAY NURSERY
PUBLIC SCHOOL NO. 31
GOUVERNEUR HOSPITAL
GOUVERNEUR DISPENSARY
PROVIDENT WAREHOUSE
PALMER & EMBURY MFG CO
ST. ROSE'S HOME
ST. MARY'S R.C. SCHOOL
NEW YORK, NEW HAVEN & HARTFORD RAILROAD CO. FREIGHT STATION
LEHIGH VALLEY R. R.
EAST 40
CHAS. STUTZ CO.
SAW MILL
N.Y. RAILWAYS CO.
CRANE CO.
STABLE & WAREHOUSE
FIDELITY WAREHOUSE CO.
HECKER, JONES, JEWELL MILLING CO.

PLATE 15

BUILDING ZONE RESTRICTIONS
USE ZONES
Properties fronting on Streets or Avenues colored purple are used as business properties. Properties fronting on Streets or Avenues, uncolored are restricted to dwelling use. Those fronting on Streets or Avenues colored brown are unrestricted.

BUILDING ZONE RESTRICTIONS
HEIGHTH ZONES
All properties this side of heavy line are in zone 2 and the height of buildings is restricted to two times the width of the Street or Avenue on which they front

BUILDING ZONE RESTRICTIONS
HEIGHTH ZONES
All properties this side of heavy line are in zone 1 and the height of buildings is restricted to one and one half times the width of the Street or Avenue on which they front

Vols. 52 P. 89 Lib. 85 P. 407 Maps No. 2 & 12.

PART OF
SECTION 2
Scale 160 Feet to the Inch.

STANTON ST.
RIVINGTON ST.
DELANCEY ST.
BROOME ST.
GRAND ST.
ST.

RIVER
EAST

WILLETT
SHERIFF
COLUMBIA
CANNON
LEWIS
GOERCK
MANGIN
TOMPKINS

DELANCEY FARM — James Delancey

FRANK L. BURNS COAL CO. INC.

25 26 14 15 16 17

339 334 329 324 338 333 328 323 337 332 327 322 336 331 326 321 320 319 318 317

PLATE 16

"DELANCEY FARM" — James Delancey — Lib. 52 P. 89 Lib. 85 P. 407 — Maps No. 4 & 412

17 — 17

BROOME ST. — GRAND ST. — HESTER ST. — CANAL ST. — DIVISION

ORCHARD ST. — LUDLOW ST. — ESSEX ST. — NORFOLK ST. — SUFFOLK ST. — CLINTON ST. — ATTORNEY ST. — RIDGE ST. — PITT ST. — WILLETT ST.

18 — 12 — 13 — 14 — 15

SEC. 2 — SEC. 1

408 — N.Y. COUNTY JAIL 408 — ESSEX MARKET PL. — PUBLIC SCHOOL No. 137

351 — STATE BANK — SYNAGOGUE 37 — POST OFFICE STA. B. 351

THEATRE — PROB. SCH. No. 120 — CLINTON HALL 346 — 346

N.Y. EDISON CO. — N.Y. EDISON CO. — 341 — ST. MARYS R.C. CHURCH

SYNAGOGUE 341 — SYNAGOGUE 336 — NEIGHBORHOOD PLAYHOUSE THEATRE

309 — LOFTS — PUBLIC SCHOOL No. 42

310 — 311 — SEWARD PARK HIGH SCHOOL — 312 — 313 — 314 — 315

PARK 288 — SCAMMEL ST. — GOUVERNEUR ST. — MONTGOMERY ST. — 286 — BROADWAY

295 — GIRLS PLAYGROUND — SEWARD PARK 296 — BOYS PLAYGROUND — FARM GARDEN

298 — 297 — LOFTS — GARAGE — 265

PUBLIC LIBRARY — JEFFERSON ST. — EAST — Henry Rutgers — Lib. 47 P. 429 Lib. 58 P. 118 Maps No. 11, 16 & 196

RUTGERS ST. — Fountain — PIKE ST.

BUILDING ZONE RESTRICTIONS USE ZONES

Properties fronting on Streets or Avenues colored purple are used as business properties. Properties fronting on Streets or Avenues uncolored are restricted to dwelling use. Those fronting on Streets or Avenues colored brown are unrestricted.

PART OF SECTIONS 1 & 2

Scale 160 Feet to the Inch.

BUILDING ZONE RESTRICTIONS HEIGHTH ZONES

All properties on this plate are in zone 1 and the height of buildings is restricted to 1½ times the width of the Street or Avenue on which they front

BUILDING ZONE RESTRICTIONS
HEIGHTH ZONES

All properties on this plate are in zone Y and the height of buildings is restricted to 1½ times the width of the Street or Avenue on which they front

24

BUILDING ZONE RESTRICTIONS
USE ZONES

Properties fronting on Streets or Avenues colored purple are used as business properties. Properties fronting on Streets or Avenues uncolored are restricted to dwelling use. Those fronting on Streets or Avenues colored brown are unrestricted.

25

PART OF SECTION 2

Scale 160 Feet to the Inch.

Leandert Farm

STANTON

RIVINGTON

DELANCEY

BROOME

ST.

411 410 409 354 353 352 349 348 347 344 343 342 339 338 337

PUB. SCHOOL NO. 161 · N.Y. TEL. CO. · SYNAGOGUE · THEATRE · LOFTS · PALACE THEATRE · THEATRE · FIRE PATROL 30 NO. 2 · ORIENTAL PALACE · BATHS · PUB. SCHOOL NO. 140 · PUB. SCHOOL NO. 160 · LOEW'S THEATRE · PUB. SCHOOL NO. 174 · ODEON THEATRE · CLINTON THEATRE · BATHS · LOFTS · GREAT CENTRAL PALACE · SYNAGOGUE · 14TH PRECT POLICE STA · GARAGE · THEATRE · LOBBY · CAPUCHINS MONASTERY · OUR LADY OF SORROWS SCHOOL · OUR LADY OF SORROWS R.C. CH. · LOFTS · GARAGE · BATHS · HOOK & LADDER 3 · PUBLIC SCHOOL NO. 4 · SYNAGOGUE · GARAGE · PUBLIC SCHOOL NO. 92 · HOTEL LINCOLN-HATFIELD · 7TH PRES. CH. · LOFTS

SCHIFF PARKWAY

ENTRANCE TO BROOKLYN CARS

EAST RIVER BRIDGE

"DELANCEY FARM" James Delancey Lib. 52 P. 89 Lib. 85 P. 407 Maps No. 4 & 412

ORCHARD LUDLOW ESSEX NORFOLK SUFFOLK CLINTON ATTORNEY RIDGE PITT WILLETT

THE PUBLIC BANK · FIRE ENG. NO 17 · SOCIETY SAMARITAN DISPENSARY

19 16 15

PLATE 18

BUILDING ZONE RESTRICTIONS
HEIGHTH ZONES
All properties this side of heavy line are in zone 2 and the height of buildings is restricted to two times the width of the Street or Avenue on which they front

BUILDING ZONE RESTRICTIONS
USE ZONES
Properties fronting on Streets or Avenues colored purple are used as business properties
Properties fronting on Streets or Avenues uncolored are restricted to dwelling use.
Those fronting on Streets or Avenues colored brown are unrestricted.

PART OF SECTIONS 1 & 2

Scale 160 Feet to the Inch.

SEC. 2

BUILDING ZONE RESTRICTIONS
HEIGHTH ZONES
All properties this side of heavy line are in zone ½ and the height of buildings is restricted to ½ times the width of the Street or Avenue on which they front

"DELANCEY FARM"
James Delancey Lib. 52 P. 83 Lib. 85 P. 407 Maps No. 4 & 418

"EAST BAYARD FARM"
Nicholas & Stephen Bayard Map No. 386

SEC. 1

SUBWAY STATION
LAFAYETTE ST.
MARION ST.
PL.
SPRING
ST.
KENMARE
CLEVELAND
BROOME
CENTRE
MARKET
PLACE
GRAND
HESTER
MULBERRY
MOTT
ELIZABETH
BOWERY
CHRYSTIE
FORSYTH
ELDRIDGE
ALLEN
ORCHARD
DELANCEY
SCHIFF PARKWAY
ELEVATED STATION
ENTRANCE TO SUBWAY CARS FOR BROOKLYN

19
20
11
12
17
16

ITALIAN SAV. BANK
POLICE DEP. STORE NO.
GARAGE
N.Y. DISPENSARY
GEO. W. LOFT CANDY FACT.
CHURCH
LOFTS
HERMANNS
ICE STORAGE
KNICKERBOCKER ICE CO.
POLICE HEADQUARTERS
BROOME ST. TABERNACLE
BUILDING
P.E. CHURCH OF SAN SALVATORE
SUNDAY SCHOOL
COMMERCIAL HOTEL
OSTERMOOR CO.
BOWERY SAVINGS BANK
BOWERY EAST RIVER NAT. BANK
SYNAGOGUE
ROYAL THEATRE
GOLDS PROPRIETOR HOUSE
SIMPSONS
THE ELEVAN
RUSSIAN CASINO
THE OWL HOTEL
COLUMBIA
THE GRAND THEATRE
GRAND LYCEUM
FORSYTH BLDG.
CHRYSTIE GARAGE
ALEXANDER BROS.
BRANCH OF CHATHAM & PHENIX BANK
CONSOLIDATED GAS CO.
PALMA HOUSE
GED. A. JAGER
MIETZ
ALLEN GARAGE
BANK OF THE U.S.

480 479 478 481 424 423 419 418 414 413 238 239 304 306 307 308

PLATE 19

BUILDING ZONE RESTRICTIONS
HEIGHTH ZONES
All properties this side of heavy line are in zone 2 and the height of buildings is restricted to two times the width of the Street or Avenue on which they front

BUILDING ZONE RESTRICTIONS
HEIGHTH ZONES
All properties this side of heavy line are in zone ½ and the height of buildings is restricted to ½ times the width of the Street or Avenue on which they front

23

24

22

20

18

17

John Dyckman Lib. 49 P. 252 Lib. 63 P. 114 Lib. 221 P. 194 Map No. 572

Pierre Van Cortland Lib. 160 P. 285

Margaret Romaine

E. HOUSTON ST.

JERSEY ST.

PRINCE ST.

SPRING ST.

STANTON ST.

RIVINGTON ST.

CROSBY ST.

(ELM ST.)

LAFAYETTE ST.

MULBERRY ST.

MOTT ST.

ELIZABETH ST.

BOWERY

CHRYSTIE ST.

FORSYTH ST.

ELDRIDGE ST.

ALLEN ST.

ORCHARD ST.

ELEVATED STATION

SUBWAY STATION

LOFTS 510

PUCK BUILDING 510

GEO. W. MILLAR & CO. 510

SLAUSON & CO. 510

LOFTS & OFFICES

HAWLEY & HOOPS 510

LOFTS

GARAGE

PUBLIC SCHOOL No 106

FIRE ENG. No 20

LAUNDRY

ST. PATRICKS SCHOOL

ST. PATRICKS R.C.CHURCH

THEATRE

FERRIS PROVISION HOUSE 508

MULBERRY COMMUNITY HOUSE

LOFTS

HOOK & LADDER No 99

UNITED ELEC. LIGHT AND POWER CO. TRANSFORMER STA.

YOUNG MENS INSTITUTE

PUBLIC SCHOOL No 21 493

ADDITION TO SCHOOL

COMMONWEALTH BANK

FISHER BLDG.

VICARAGE

ST. AUGUSTINES CHAPEL (TRINITY PARISH) 427

NATIONAL THEATRE

SUNSHINE THEATRE

MINSKY BLDG.

PUBLIC SCHOOL No 91

PUBLIC SCHOOL No 20

CARUSO THEATRE

FIRE DEPT.

BOWERY MISSION

SALVATION ARMY MEM. HOTEL

MILLS HOUSE No 2

SETTLEMENT HOUSE

PEOPLES THEATRE

THE MONTAUK

SAVOY HOUSE

PURITAN HOUSE

BOARD OF EDUCATION & STORE HO.

LIBBY HOTEL

PUBLIC SCHOOL No 20

UNIVERSITY SETTLEMENT HOUSE

LIBRARY

BATH HOUSE

SYNAGOGUE

FACTORY

DELANCEY THEATRE

LOBBY

EXIT

422 421 420 417 416 415 427 426 425 494 495 509 508 507 492

"EAST BAYARD FARM"

Nicholas & Stephen Bayard Map No. 386

"DELANCEY FARM"

James Delancey Lib. 52 P. 89 Lib. 85 P. 407 Maps No. 4 & 442

PART OF SECTION 2

Scale 160 Feet to the Inch.

BUILDING ZONE RESTRICTIONS
USE ZONES

Properties fronting on Streets or Avenues colored purple are used as business properties. Properties fronting on Streets or Avenues uncolored are restricted to dwelling use. Those fronting on Streets or Avenues colored brown are unrestricted.

ENTRANCE TO SUBWAY CARS FOR BROOKLYN

SUBWAY STATION DELANCEY

SCHIFF

PARKWAY

ST.

PLATE 20

(WEST BAYARD FARM) Nicholas & Stephen Bayard Lib.48 P.191 Map No. 572

PART OF SECTION 2

Scale 160 Feet to the Inch.

BUILDING ZONE RESTRICTIONS
USE ZONES

Properties fronting on Streets or Avenues colored purple are used as business properties Properties fronting on Streets or Avenues uncolored are restricted to dwelling use. Those fronting on Streets or Avenues colored brown are unrestricted.

PRINCE ST. · SPRING ST. · BROOME ST. · GRAND ST. · WATTS ST. · KENMARE ST. · ELEVATED STATION · SUBWAY STATION

WEST BROADWAY · THOMPSON · SULLIVAN · WOOSTER · GREENE · MERCER · BROADWAY · CROSBY · LAFAYETTE · CENTRE · CLEVELAND PL. · (ELM ST.) · Nicholas & Stephen Bayard · East Bayard Farm · Trinity Church Farm

Calk Hook Farm Lib.45 P.215 Maps No.116 & 162

Mary Barclay to A. Hammond Lib. 49 P.228 Map No.13

BUILDING ZONE RESTRICTIONS
HEIGHTH ZONES
All properties this side of heavy line are in zone 1 and the height of buildings is restricted to 1½ times the width of the Street or Avenue on which they front

BUILDING ZONE RESTRICTIONS
HEIGHTH ZONES
All properties this side of heavy line are in zone 2 and the height of buildings is restricted to two times the width of the Street or Avenue on which they front

10 · 11 · 18 · 19 · 21 · 22

Map No. 386

PLATE 21

34 Trinity Church Farm

33

22

20

39

10

Calk Hook Farm Lib. 45 P. 215

"West Bayard Farm" Nicholas & Stephen Bayard Lib. 48 P. 191

KING ST.

CHARLTON ST.

VANDAM ST.

SPRING ST.

DOMINICK ST.

BROOME ST.

WATTS ST.

PRINCE ST.

SUBWAY STATION

MACDOUGAL ST.

WASHINGTON ST.

GREENWICH ST.

RENWICK ST.

HUDSON ST.

VARICK ST.

CLARK ST.

SULLIVAN ST.

6TH AVE. EXTENSION

WEST ST.

CANAL ST.

VEHICULAR TUNNEL TO JERSEY CITY

MALLORY S.S. CO.

CLYDE S.S. CO.

CLYDE STEAMSHIP CO.

VEHICULAR TUNNEL

LEHIGH VALLEY R.R. CO.

HUDSON NAVIGATION CO.

DOCKMASTERS OFFICE 1ST DIST.

ESBROSSES ST. STATION

PARK

ENTRANCE TO HOLLAND TUNNEL

578

GRAPHIC BLDG.

580 GARAGE

CORY & SONS FACTORY

LOFTS

519

CHARLTON ST. MEM. CHURCH

506

LOFTS 580

DENVER CHEM. CO.

TOPPING BROS. WAREHOUSE

598

596

597

595

594

579

505 FACTORY

PUBLISHING CO.

504

491

490

N.Y. PIE BAKING CO.

477

HENRY HEIDE CANDY MFY.

N.Y. EDISON CO.

CORNELL & UNDERHILL

FRANK DISINFECTING CO.

FIRE ENG. NO. 30.

AMERICAN NEWS CO.

PUBLIC SCHOOL NO. 38

SPRING ST. PRES. CH.

VARICK HOUSE DORMITORY AND GYMNASIUM

UNDERWRITERS SALVAGE CO.

DEPT. OF STREET CLEANING 595

TOWERS STORES

UNION DRAWN STEEL CO.

BORDENS MILK CO.

BORDENS CON. MILK CO.

DEPT. OF STREET CLEANING LAND RECLAMATION BLDG.

POLICE DEPT.

PART OF SECTION 2

Scale 160 Feet to the Inch.

USE ZONES

Properties fronting on Streets or Avenues colored purple are used as business properties. Properties fronting on Streets or Avenues uncolored are restricted to dwelling use. Those fronting on Streets or Avenues colored brown are unrestricted.

BUILDING ZONE RESTRICTIONS
HEIGHTH ZONES
All properties this side of heavy line are in zone 2 and the height of buildings is restricted to two times the width of the Street or Avenue on which they front

BUILDING ZONE RESTRICTIONS
HEIGHTH ZONES
All properties this side of heavy line are in zone 1 and the height of buildings is restricted to 1½ times the width of the Street or Avenue on which they front

Maps No. 116 & 162

PLATE 22

Haring or Herring Farm Map No. 105

31

Lib. 41 P. 149 & 367 Lib. 42 P. 93, 96, 99 & 192
Lib. 46 P. 401 404 & 408 Lib. 49 P. 145 Lib. 64 P. 283

W. 3RD ST.

ST.

BLEECKER ST.

ELEVATED STATION

BROADWAY

W. HOUSTON ST.

E. HOUSTON ST.

PRINCE ST.

BROADWAY

SUBWAY STATION

CROSBY ST.

MACDOUGAL ST.

SULLIVAN ST.

THOMPSON ST.

WOOSTER ST.

GREENE ST.

MERCER ST.

VARICK ST.

PLACE

"WEST BAYARD FARM"
Nicholas & Stephen Bayard. Lib. 48 P. 191. Map No. 572

"EAST BAYARD FARM"
Nich. & Stephen Bayard.

John Dyckman Lib. 49 P. 352 Lib. 65 P. 114 Lib. 221 P. 194 Map No. 572

INDUSTRIAL SCHOOL
539
GARAGE
Z.T. PIERCY
THEATRE
537
LOFTS
FACTORY
536
GARAGE
LOFTS
534
533
BROADWAY CENTRAL HOTEL
532
MILLS HOUSE No. I
525
HOTEL
RESTAURANT
524
GARAGE
N.Y. EDISON CO.
NEW YORK TELEPHONE CO.
523
THE CABLE BUILDING
ST. ANTHONY SCHOOL
FRANCISCAN SISTERS
518
ST. ANTHONY OF PADUA R.C. CHURCH
DAY NURSERY
517
516
WARE HO.
515
514
513
HOOK & LADDER No. 20
BRANCH A POST OFFICE
AYER BLDG.
512
HOLTZ BLDG.
511

BUILDING ZONE RESTRICTIONS
USE ZONES

Properties fronting on Streets or Avenues colored purple are used as business properties Properties fronting on Streets or Avenues uncolored are restricted to dwelling use. Those fronting on Streets or Avenues colored brown are unrestricted.

BUILDING ZONE RESTRICTIONS
HEIGHTH ZONES

All properties this side of heavy line are in zone 1 and the height of buildings is restricted to 1½ times the width of the Street or Avenue on which they front

BUILDING ZONE RESTRICTIONS
HEIGHTH ZONES

All properties this side of heavy line are in zone 2 and the height of buildings is restricted to two times the width of the Street or Avenue on which they front

PART OF
SECTION 2

Scale 160 Feet to the Inch.

33

23

21

19

20

PLATE 23

22 | 31

Haring or Herring Farm Lib. 41 P. 149 & 367 Lib. 42 P. 93, 96, 99 & 198 Lib. 46 P. 401, 404 & 408 Map No. 105

22

19

30

BUILDING ZONE RESTRICTIONS
USE ZONES

Properties fronting on Streets or Avenues colored purple are used as business properties. Properties fronting on Streets or Avenues uncolored are restricted to dwelling use. Those fronting on Streets or Avenues colored brown are unrestricted.

BUILDING ZONE RESTRICTIONS
HEIGHTH ZONES

All properties this side of heavy line are in zone 2, and the height of buildings is restricted to 1½ times the width of the Street or Avenue on which they front

PART OF
SECTION 2

Scale 160 Feet to the Inch.

HEIGHTH ZONES
All properties this side of heavy line are in zone 1, and the height of buildings is restricted to 1½ times the width of the Street or Avenue on which they front

Pierre Van Cortlandt Lib 160 P. 285

John Bleecker Lib. 49 P. 252 Lib. 49 P. 114 Lib. 220 P. 194

Map No. 572

Eric Bychman Lib. 46 P. 162 George Scagland Lib. 46 P. 162

BROADWAY
BLEECKER ST.
HOUSTON ST.
CROSBY ST.
BOND ST.
GREAT JONES ST.
E. 4TH ST.
LAFAYETTE ST. (ELM ST.)
MULBERRY ST.
MOTT ST.
ELIZABETH ST.
BOWERY
LAFAYETTE PL.
ASTOR PL.
E. 8TH ST.
SUBWAY STATION
ELEVATED STATION
E. 1ST ST.
E. 2ND ST.
E. 3RD ST.
E. 5TH ST.
E. 6TH ST.
E. 7TH ST.
(ST MARKS PL.)
SECOND AVE.
THIRD AVE.
FOURTH AVE.
COOPER SQUARE
EXTRA PLACE
HALL PLACE
ALLEY
GREAT JONES ALLEY
STABLE CT.
COURT

522 LOFTS
EMPIRE STATE BLDG.
522 ELM SQ. BLDG.
521 LOFTS
521 TRAFFIC COURT
521 LINDENMEYER & SON PAPER WAREHOUSE
521 N.Y.P.E. CITY MISSION SOCIETY
521 ST. BARNABAS HOUSE
521 OLD LADY MOTT
521 OLD LADY MOTT GOLDEN RULE FOUNDATION
521 LOFTS
529 MANHATTAN SAVINGS INST. BLDG.
529 CONDICT BUILDING
529 SHINBONE
529 ANIMAL HOSPITAL
529 LOFTS
530 LOFTS
530 GAS STA.
530 GARAGE
530 LOFTS
531 LOFTS
531 LOFT
531 GREAT JONES ALLEY LOFTS
HUBBS BLDG.
FIRE ENG. NO. 33
LOFTS
544 LOFTS
544 HEBREW AID SOCIETY
544 FISHER BLDG.
544 THEOD. DEVINNE & CO.
544 LAFAYETTE HOTEL
544 GARAGE
544 BROWNING KING & CO.
544 BARTH & SON
545 JOHN WANAMAKER WAREHOUSE AND GARAGE
545 DIOCESAN HOUSE
545 LOFTS
545 ASTOR PL. BLDG.
545 SINCLAIR BLDG.
545 CLEM. HAMILTON HALL
545 CORNER BANK
COOPER 544 INSTITUTE
COOPER PARK
MONUMENT
COMFORT STATION
456 HADLEY HALL
456 HOTEL
456 MOVING PICTURES
457 SECOND AVE. THEATRE
458 MARBLE CEMETERY
DRY DOCK SAVINGS BANK
BOWERY BRANCH Y.M.C.A.
459 MANHATTAN LYCEUM
ASTOR HALL
WYOMING BLDG.
460 LOFTS
460 HARRIS COURT
461 MANHATTAN PROVISION CO.
462 GREEK R.C. CHURCH
462 COMMODORE THEATRE
463 METROPOLITAN TRUNKS BK.
463 HALL
463 CLUB
ABRAM S. HEWITT MEMORIAL COOPER UNION

Robert Brown
John Perren Lib. 46 P. 162

Margaret | Romaine | Vierta Banta | Philip Minthorne | Samuel & Sarah Hallett | Paulus Banta Maps No. 946 & 967 | Henry Minthorne 24 | Mandle Minthorne 28 | John Minthorne | Andrew | Morris | "PETERSFIELD FARM" Peter G. Stuyvesant Maps No. 80, 81, 134, 163, 210 & 346

PLATE 24

28

28

E. 4TH ST.

E. 3RD ST.

E. 2ND ST.

E. 1ST ST.

E. HOUSTON ST.

STANTON ST.

1ST AVE.

2ND AVE.

AVE. A

AVE. B

FIRST

SECOND

ORCHARD ST.

LUDLOW ST.

ESSEX ST.

NORFOLK ST.

SUFFOLK ST.

CLINTON ST.

PUBLIC THEATRE

445

PUBLIC SCHOOL 431 № 63

THEATRE

R.C. CHURCH OF THE NATIVITY

444

LA SALLE ACADEMY

MARBLE CEMETERY

City of New York

430

MAGISTRATES COURT

WAREHOUSE

PUBLIC SCHOOL № 79

OLIVET MEMORIAL CHURCH

443

GARAGE

STORAGE

2ND AVE. BATHS

ELEVATED STATION

1ST AVE. THEATRE

442

ST. NICHOLAS CATH. CH.

CONVENT SISTERS OF ST. DOMINIC

429

SCHOOL

SETTLEMENT HOUSE

428

MOST HOLY REDEEMER CATH. CHURCH

399

RECEPTION NO. ST. JOSEPHS ASYLUM

PION BROS

398

397

PUBLIC SCHOOL № 13

355

HUNGARIAN SYNAGOGUE

EAST SIDE JEWISH CENTRE

412

FACTORY

LIBERTY HALL

MONUMENTS

LOFTS

350

Philip Minthorne

Mangle Minthorne

Paulus Banta

John Minthorne

Sam'l Hallett

Nich'l Romaine

Sam'l & Sarah Paulding

Henry Rinthorne

Pierre Van Cortlandt

James Delancey Farm Lib. 52 P. 89 Lib. 85 P. 407 Maps No. 4 & 412

Leander Farm

23

25

19

17

BUILDING ZONE RESTRICTIONS HEIGHTH ZONES

All properties on this plate are in zone __ and the height of buildings is restricted to __ times the width of the Street or Avenue on which they front

BUILDING ZONE RESTRICTIONS USE ZONES

Properties fronting on Streets or Avenues colored purple are used as business properties. Properties fronting on Streets or Avenues uncolored are restricted to dwelling use. Those fronting on Streets or Avenues colored brown are unrestricted.

PART OF SECTION 2

Scale 160 Feet to the Inch.

CLINTON ST. · ATTORNEY ST. · RIDGE ST. · PITT ST. · WILLETT ST. · SHERIFF ST. · COLUMBIA ST.

E. HOUSTON ST. · STANTON ST. · "DELANCEY FARM"

E. 2ND AVENUE · E. 3RD AVENUE · E. 4TH AVENUE · E. 5TH AVENUE · E. 6TH AVENUE · E. 7TH ST. · E. 8TH ST.

24 · 28 · B · C · D · 26 · 27

Leandert Farm · James Delancey

350 · 345 · 340 · PARK 340 · 335 · 384 · 385 · 386 · 387 · 388 · 389 · 390 · 372 · 373 · 374 · 375 · 376 · 377

HAMILTON FISH

HENINGTON HALL · VOLKS LYCEUM · STORAGE · MOVING PICTURES · LENOX ASSEMBLY ROOMS · HOLY CROSS R.C. CHURCH · HOLY CROSS R.C. CHURCH

PUBLIC SCHOOL NO. 105 · STANDARD BANK · VIRGINIA DAY NURSERY · ST. FRANCIS HOME · INDUSTRIAL SCHOOL · ANNEX TO SCHOOL · PUBLIC SCHOOL NO. 71 · ST. BRIGIDS R.C. CHURCH & SCHOOL

PUBLIC SCHOOL NO. 22 · SCHOOL & SYNAGOGUE · PUBLIC LIBRARY · JEWISH SCHOOL · PUBLIC SCHOOL NO. 131 · ISRAEL ORPHAN ASYLUM · BATHS · SYNAGOGUE · STORAGE · PUBLIC SCHOOL NO. 15 · JEWISH SCHOOL · H.B.L. CO. NO. II · EMANUEL CHAPEL · GARAGE · JEFFERSON CLUB · PUBLIC BATH

Brown & Eckford · Abijah Hammond · Brown & Eckford · Leandert Farm

Lewis Association

BUILDING ZONE RESTRICTIONS
HEIGHT ZONES

All properties in this plate are in the 100 foot zone, the height of buildings is not limited, nor is the depth of rear yards. Properties fronting on Streets or Avenues colored purple are used as business properties unrestricted to 1½ times the width of the Street or Avenue on which they front.

BUILDING ZONE RESTRICTIONS
USE-ZONES

Properties fronting on Streets or Avenues colored purple are used as business properties unrestricted to dwelling use. Properties fronting on Streets or Avenues uncolored are restricted to dwellings. Those fronting on Streets or Avenues colored brown are unrestricted.

Lib. 52 P. 89 Lib. 85 P. 401

Maps No. 4 & 412

17 · 15

PART OF
SECTION 2

Scale 160 Feet to the Inch.

PLATE 26

DELANCEY FARM — James Delancey Lib. 52 P. 69 — Lib. 85 P. 407 — Maps. 4 & 412

25 — Brown & Eckford — Abijah Hammond — Brown & Eckford — Leandert Farm

COLUMBIA ST. — CANNON ST. — STANTON ST. — E. HOUSTON ST. — LEWIS ST. — GOERCK ST. — MANGIN ST. — TOMPKINS ST. — 12th ST. — AVE. D — E. 3RD ST. — E. 4TH ST. — E. 5TH ST. — E. 6TH ST. — E. 7TH ST. — E. 8TH ST. — MANHATTAN ST.

335 — 330 — 325 — 357 — 356 — 358 — 360 — 359 — 361 — 362 — 363 — 364 — 320

PUBLIC SCHOOL 357 Nº 188 — PUBLIC SCHOOL Nº 97 — BETSY ROSS THEATRE — STORAGE WAREHOUSE — LOFTS — FIRE ENG. HSE. — LAFAYETTE CASINO — SYNAGOGUE — FACTORY — LAUNDRY — GARAGE — JEWISH SCHOOL — NEWMAN APTS. — LUMBER YARD — LUMBER MILL — CONSTANTINE CO. — WILLARD HAWES & CO. LUMBER YARD — SHIP YARD — DRY DOCK — LUMBER SHED — COAL AND WOOD — BURNS BROS. — SHOP — BUILDING MATERIAL — RUBEL COAL & ICE CO — SCRAP IRON YARD — PLAYGROUND — RECREATION PIER 55 — DEPT. OF DOCKS

E A S T R I V E R

27

15

BUILDING ZONE RESTRICTIONS
HEIGHTH ZONES
All properties this side of heavy line are in zone 1 and the height of buildings is restricted to 1½ times the width of the Street on Avenue on which they front

PART OF SECTION 2

Scale 160 Feet to the Inch.

BUILDING ZONE RESTRICTIONS
USE ZONES
Properties fronting on Streets or Avenues colored purple are used as business properties. Properties fronting on Streets or Avenues uncolored are restricted to dwelling use. Those fronting on Streets or Avenues colored brown are unrestricted.

BUILDING ZONE RESTRICTIONS
HEIGHTH ZONES
All properties this side of heavy line are in zone 2 and the height of buildings is restricted to two times the width of the Street or Avenue on which they front

PLATE 27

PART OF SECTION 2

Scale 160 Feet to the Inch.

E. 14 TH

E. 13 TH

E. 12 TH

E. 11 TH

E. 10 TH

E. 9 TH

E. 8 TH

ST.

AVE.

RIVER

EAST

396 EAST PALACE GARAGE

383 EAGLE PENCIL CO.

395 GARAGE LOFTS

382 CONSOLIDATED GAS CO. FACTORY GAS HOLDER

394 PUBLIC SCHOOL NO. 61 THEATRE

381 WARE HO PLANING MILL GARAGE LAUNDRY DREYFUS IRON WORKS

393 GARAGE MINUTE GARAGE

380 MINUTE GARAGE LOFTS GARAGE FACTORY CORN EX BANK

392 PUBLIC SCHOOL NO. 64 DAY NURSERY CHRISTODORO HOUSE

379 GARAGE LOFTS FACTORY

391 TRINITY LUTH. CH. CHILDRENS AID SOCY

378 PUBLIC SCHOOL NO. 36 LOFTS SHOP

370 N. Y. EDISON CO. MILL BLD'G.

369 CONSOLIDATED GAS CO. GAS HOLDER

368 CONSOLIDATED GAS CO. GAS HOLDER COAL STORAGE

367 GARAGE VACUUM OIL CO. DOCHTERMANN VAN & EX. CO. CONVEYOR

366 LOFTS MACHINE SHOP KNICKERBOCKER ICE CO.

365 GARAGE LOFTS TODDS STORES MULGREW & SONS MAHOGANY MILL

BUILDING ZONE RESTRICTIONS
USE ZONES

Properties fronting on Streets or Avenues colored purple are used as business properties. Properties fronting on Streets or Avenues uncolored are restricted to dwelling use. Those fronting on Streets or Avenues colored brown are unrestricted.

BUILDING ZONE RESTRICTIONS
HEIGHTH ZONES

All properties this side of heavy line are in zone 2 and the height of buildings is restricted to two times the width of the Street or Avenue on which they front

BUILDING ZONE RESTRICTIONS
HEIGHTH ZONES

All properties this side of heavy line are in zone 1 and the height of buildings is restricted to 1½ times the width of the Street or Avenue on which they front

"PETERSFIELD FARM"

Peter G. Stuyvesant 1697

Maps No. 80, 81, 134, 143, 200 & 346

Lewis Association

Leander

PLATE 28

BUILDING ZONE RESTRICTIONS
HEIGHT ZONES

All properties on this plate are in zone 1½ and the height of buildings is restricted to 1½ times the width of the Street or Avenue on which they front

BUILDING ZONE RESTRICTIONS
USE ZONES

Properties fronting on Streets or Avenues colored purple are used as business properties. Properties fronting on Streets or Avenues uncolored are restricted to dwelling use. Those fronting on Streets or Avenues colored brown are unrestricted.

PART OF SECTION 2

Scale 160 Feet to the Inch.

29

30

23

25

24

PETERSFIELD FARM Peter G. Stuyvesant. Maps No. 80, 81, 134, 163, 210, & 346

E. 9TH ST.

E. 8TH ST. (ST. MARKS PL.)

E. 7TH ST.

E. 6TH ST.

E. 5TH ST.

E. 4TH ST.

AVE. A

AVE. B

AVE. C

AVE. D

SECOND

FIRST

Lewis St.

Andrew Morris

John Minthorne

Elevated Station

TOMPKINS SQUARE

403

Paulus Banta Mangle Minthorne Henry Minthorne

CASINO THEATRE
STUYVESANT CASINO
HOUSE OF THE HOLY FAMILY
ODD FELLOWS TEMPLE
DAY NURSERY
MOVING PICTURES
ST. STANISLAUS R.C. SCHOOL
ST. STANISLAUS R.C. CHURCH
MIDDLE COLLEGIATE CHURCH
ISAAC T. HOPPER HOME
HEBREW FREE LOAN ASSN.
ST. MARKS LUTH. CHURCH
VICTORIA
SYNAGOGUE
N.Y. EDISON CO.
LOFTS
HOLLYWOOD THEATRE
ISTH PRECT. POLICE STA.
GARAGE
ENGINE No 25
LUCKY STAR THEATRE
STORAGE
PUBLIC SCHOOL No 25
LOEWS THEATRE

Samt. Hallett — Jno Minthorne — Andrew Morris — Jesse Judah — Philip Minthorne — Vierta Banta — Henry Minthorne — Philip Minthorne — Paulus Banta — Mangle Minthorne — Leandert Farm

"PETERSFIELD FARM"

Peter G. Stuyvesant Maps No. 80, 81, 134, 163, 210 & 346

45

E. 14TH ST.

E. 13TH ST.

E. 12TH ST.

E. 11TH ST.

E. 10TH ST.

E. 9TH ST.

AVE. A

AVE. B

AVE. C

AVE. D

FIRST

SECOND

STUYVESANT ST.

ELEVATED STATION

455 — NEW YORK EYE AND EAR INFIRMARY; GERMAN BAPT. CH.; PUBLIC SCHOOL No. 19

441 — GRACE CHAPEL; DISPENSARY; FACTORY; AUGHMUTY KINDERGARTEN No. 13; ROMEYN PRES. CH.; LAUNDRY

407

454 — NEW YORK TELEPHONE CO.; ELIZABETH HOME FOR GIRLS

440 — FACTORY; ST. MARY'S SET. HO.

406 — HUDSON LAUNDRY

453 — POLISH LICENSE HOME; BANK

439 — GARAGE; PUBLIC SCHOOL No. 60; ST. MARY HELP OF CHRISTIANS R.C. CHURCH; PAROCHIAL SCHOOL

405 — GARAGE; PEOPLES HOME CH. AND SUNDAY SCHOOL

452 — 2ND AV. BAPT. CHURCH; BAPT. MISSION SOCIETY; STUYVESANT; GARAGE

438 — BOYS CLUB

404 — BATH HO.; LIBRARY

451

437 — PUBLIC SCHOOL No. 122; ST. MARKS MEM. CHAPEL & PARISH HOUSE

403 — TOMPKINS SQUARE; PLAY GROUNDS; PLAY GROUNDS

30

27

28

28

BUILDING ZONE RESTRICTIONS
USE ZONES

Properties fronting on Streets or Avenues colored purple are used as business properties. Properties fronting on Streets or Avenues uncolored are restricted to dwelling use. Those fronting on Streets or Avenues colored brown are unrestricted.

BUILDING ZONE RESTRICTIONS
HEIGHT ZONES

All properties on this plate are in zone 1 and the height of buildings is restricted to 1½ times the width of the Street or Avenue on which they front

PART OF

SECTION 2

Scale 160 Feet to the Inch.

PLATE 30

PART OF SECTION 2

44

David Mann to Dan'l Tompkins Lib. 69 P. 507

Scale 160 Feet to the Inch.

BUILDING ZONE RESTRICTIONS
HEIGHTH ZONES

All properties this side of heavy line are in zone 1 and the height of buildings is restricted to 1½ times the width of the Street or Avenue on which they front

BUILDING ZONE RESTRICTIONS
USE ZONES

Properties fronting on Streets or Avenues colored purple are used as business properties
Properties fronting on Streets or Avenues uncolored are restricted to dwelling use.
Those fronting on Streets or Avenues colored brown are unrestricted.

Map of Lands of Henry Brevoort, John Brevoort, Isaac Bevoort & Dan'l Lamande

E. 14TH ST. · E. 13TH ST. · E. 12TH ST. · E. 11TH ST. · E. 10TH ST. · E. 9TH ST. · E. 8TH ST.

PL. · AVE. · BROADWAY · UNIVERSITY PL. · FOURTH AVE. · THIRD AVE. · SECOND AVE. · ASTOR PL. · STUYVESANT · ST. MARKS PL.

SUBWAY STATION · ELEVATED STATION

565 LOFTS · ROOSEVELT BLDG. · ROGERS, PEET & CO. · ACME THEATRE · CENTRAL SAVINGS BANK · LUCHOW HOTEL · CITY THEATRE · FOX THEATRE 559 · TEMPLE COURT · JEFFERSON THEATRE · ST. MARYS CHURCH · 469

584 LOFTS · FLATTAU BLDG. · PICKWICK BLDG. · LIBRARY · HOTEL ST. GEORGE · POST OFFICE STA. D · NATIONAL BLDG. · 564 · AMERICAN FELT CO. · FISH BLDG. · 558 · N.Y. EDISON CO. · KING PHILIP CHOCOLATE CO. · PEOPLES HOSPITAL · THE CLAIRMONT · 468

563 LOFTS · BOARD OF EDUCATION · ANDERSON BLDG. · 557 · GRACE P.E. CHURCH · CHOIR HOUSE · CLERGY HOUSE · ST. ANNS R.C. CH. & SCHOOL · 556 · WEBSTER HALL · WARE HQ. · GARAGE · YIDDISH ART THEATRE · STUYVESANT ALLEY · ST. MARKS HOSPITAL · 467

562 LOFTS · HOTEL ALBERT · BONARD PHELPS BLDG. · ST. DENIS BLDG. · THE LANCASTER · 556 · ST. MARKS P.E. CHURCH · 466

561 LOFTS · 555 · JOHN WANAMAKER DEPARTMENT STORE · 555 · 465 · STUYVESANT · HEBREW TECHNICAL INSTITUTE

560 LOFTS · HOTEL LAFAYETTE · HANGEN BLDG. · MORGAN BLDG. · 554 · JOHN WANAMAKER DEPARTMENT STORE · 554 BIBLE HOUSE · GARAGE · 464 · POLISH NAT. HOME · GERMAN DISPENSARY · PUBLIC LIBRARY · ST. MARKS THEATRE · KISS BLDG. · BANK

"PETERSFIELD FARM"

29 · 28

Lib. 80, 81, 134, 163, 210 & 346

31 Minto Sailors' Snug Harbor

Aric Rockman Lib. 46 P. 162 · Geo. Seagland Lib. 46, P. 162

23

PART OF SECTION 2

Scale 160 Feet to the Inch

30

32

35

23

22

Maps No. 107, 158, 223, 237, 310, 311, 351, 405, 424 & 464

Minto Sailors Snug Harbor

W. 8TH ST.

E. 8TH ST.

FIFTH AVE.

UNIVERSITY PL.

BROADWAY

MACDOUGAL AL.

WASHINGTON MEWS

SANDS HILL ROAD

Sir Peter Warren Farms

THE RICHMOND HILL

THE RHINELANDER

HOTEL

LOFTS

HIRSCHBERG BLDG.

JANSEN BLDG.

AMERICAN BOOK CO. (NEW YORK UNIVERSITY) LAW DEPT.

NEW YORK COMMERCIAL BLDGS

WASHINGTON SQ. NORTH

WAVERLY PL.

WASHINGTON SQ. WEST

WASHINGTON MEMORIAL ARCH

WASHINGTON SQUARE

BAND STAND

MONUMENT

MONUMENT

549 FOUNDATION

WASHINGTON SQ. EAST

WASHINGTON SQ. SOUTH

W. 4TH ST.

N. Y. UNIVERSITY

VISCHER BLDG.

MACDOUGAL ST.

SULLIVAN ST.

THOMPSON ST.

W. BROADWAY

WOOSTER ST.

GREENE ST.

MERCER ST.

W. 3RD ST.

N. Y. UNIV. DORMITORY

MT. JUDSON

J. R. PALMENBERG & SONS

JUDSON MEM. BAPT. CH.

LIVINGSTONE BLDG.

RESTAURANT & GARAGE

16TH PRECT. POLICE STA.

541 540 539 538 547 546 548 535

Haring or Herring Farm Map No. 105

Lib. 41 P. 149 & 367 Lib. 42 P. 93, 96, 99 & 192 Lib. 46 P. 401, 404 & 408 Lib. 49 P. 145 Lib. 64 P. 283

BUILDING ZONE RESTRICTIONS
HEIGHTH ZONES

All properties this side of heavy line are in zone 1 and the height of buildings is restricted to 1½ times the width of the Street or Avenue on which they front

BUILDING ZONE RESTRICTIONS
HEIGHTH ZONES

All properties this side of heavy line are in zone 2 and the height of buildings is restricted to two times the width of the Street or Avenue on which they front

BUILDING ZONE RESTRICTIONS
USE ZONES

Properties fronting on Streets or Avenues colored purple are used as business properties Properties fronting on Streets or Avenues uncolored are restricted to dwelling use. Those fronting on Streets or Avenues colored brown are unrestricted.

PLATE 32

Sir Peter Warren Farm

43

Henry Springler Lib. 240 P. 236

BUILDING ZONE RESTRICTIONS
HEIGHT ZONES
All properties this side of heavy line are in zone 2 and the height of buildings is restricted to two times the width of the Street or Avenue on which they front

W. 14TH ST. — E. 14TH ST.

W. 13TH ST. — E. 13TH ST.

W. 12TH ST. — E. 12TH ST.

W. 11TH ST. — E. 11TH ST.

W. 10TH ST.

W. 9TH ST. — E. 9TH ST.

W. 8TH ST. — E. 8TH ST.

SEVENTH AVE. — SIXTH AVE. — FIFTH AVE. — UNIVERSITY PL.

SUBWAY STATION

ELEVATED STATION

LOFTS — SALVATION ARMY TRAINING SCHOOL — SALVATION ARMY BLDG. — DIX BLDG. — GREENWICH PRES CH. — OFFICES AND LOFTS — ARLINGTON BLDG. (WOOLWORTH AND CO.) — AMERICAN RAILWAYS EXPRESS — LADIES CHRISTIAN UNION — MAJESTIC — DRAYTON — BELVEDERE — LAFAYETTE — TEXTILE HIGH SCH — NEW COMB MFG. CO. — STEEPLE BLDG. — BOILER HO. JAS. A. HEARN & SON — EDUCATIONAL BUILDING — GOVERNOR — JAS. A. HEARN & SON — MACMILLAN & CO. — GARAGE — ST. VINCENTS HOSPITAL — RESIDENCE FOR STUDENT NURSES — ELMENDORF — REGINALD — WATERMAN — SUMNER — RICHMOND — FIRST PRES. CHURCH — SALAMAGUNDI CLUB — VAN HORNE STUDIOS — GREENWICH — UNADILLA — PUBLIC SCHOOL — LOFTS — PATCHIN PL. — HILLMAN — JAIL — MUN. COURT 1ST DIST. MAG. COURT 2ND DIST. — JEFFERSON MARKET — ENTRANCE TO HUDSON RIVER TUNNELS — STUDIOS — WELLFORD — CHURCH OF THE ASCENSION — LADIES CHRISTIAN UNION — JOHN ALDEN — WINDSOR — HOTEL — WEST SIDE YMCA BATHS — HAMPSHIRE — PORTSMOUTH — BERKELEY — MARLTON — RHINELANDER — THE GROSVENOR — MAYFIELD — HOTEL BREVOORT — SAILORS SNUG HARBOR

606 — 607 — 608 — 609 — 570 — 571 — 572 — 573 — 574 — 575 — 576 — 577 — 566 — 567 — 568 — 569

Sir Peter Warren Farm

Henry Brevoort — Elias Brevoort — Isaac Brevoort — Jno. Brevoort — Abm. Brevoort — Daniel Lawrence — Dan'l Lawrence — Henry Brevoort Lib. 8 P. 75 Map No. 4

BUILDING ZONE RESTRICTIONS
USE ZONES
Properties fronting on Streets or Avenues colored purple are used as business properties. Properties fronting on Streets or Avenues uncolored are restricted to dwelling use. Those fronting on Streets or Avenues colored brown are unrestricted.

PART OF

SECTION 2

Scale 160 Feet to the Inch.

BUILDING ZONE RESTRICTIONS
HEIGHT ZONES
All properties this side of heavy line are in zone 1 and the height of buildings is restricted to ½ times the width of the Street or Avenue on which they front

37 — 35 — 31 — 30

BUILDING ZONE RESTRICTIONS
HEIGHTH ZONES

All properties on this plate are in zone 1 and the height of buildings is restricted to 1½ times the width of the Street or Avenue on which they front

BUILDING ZONE RESTRICTIONS
USE ZONES

Properties fronting on Streets or Avenues colored purple are used as business properties. Properties fronting on Streets or Avenues uncolored are restricted to dwelling use. Those fronting on Streets or Avenues colored brown are unrestricted.

PART OF
SECTION 2
Scale 160 Feet to the Inch.

PLATE 34

39

36

21

35

33

33

WEST — W. HOUSTON — KING — CLARKSON — LEROY — MORTON — BARROW — CHRISTOPHER — W. 10TH — CHARLES

WASHINGTON — GREENWICH — HUDSON — ST. — WEEHAWKEN — ELEVATED STATION — NEW YORK AND JERSEY R.R. TUNNEL — (ST. LUKES PL.) — COMMERCE — GROVE — BEDFORD — SEVENTH AVE. — VARICK SUBWAY STATION

Trinity Church Farm — Sir Peter Warren Farm — Hering or Herring Farm

599 — PACKING BOXES — LUMBER YD — BAKER SMITH & CO — GARAGE

600 — GARAGE — WROUGHT IRON PIPE YARD

601 — WAREHOUSE

602 — STORAGE WAREHOUSES — COLUMBIA SMELTING AND REFINING WKS — STAFFORDS INKS — MEDICAL SUPPLY DEPT. U.S. ARMY — WAREHOUSE

603 — LUMBER YARD — WAREHOUSE — ST. VERONICA R.C. SCHOOL — BELLAS, HESS AND CO. — LOFTS — KLIPSTEIN & CO.

604 — BARROW ST. GARAGE — U.S. APPRAISERS STORES

605 — ST. LUKES P.E. CHAPEL — GYMNASIUM

630 — LOFTS — HUDSON TUNNEL POWER HSE

631 — EVERARDS STORAGE WAREHOUSE — AMER. RAILWAY SUPPLY CO. — BEARD PAPER CO.

636 — GARAGE — HOTEL — LOFTS

620 — ST. VERONICA R.C. CHURCH — PUBLIC SCHOOL No 107 — WAREHOUSE

559 — PAPER BOX FACTORY — SOGDEN AND WALLACE IRON & STEEL

600 — IB

601 — SUNSET WAREHOUSE — BAKER & WILLIAMS WAREHOUSE — DIAMOND MATCH CO. WAREHOUSE — PRINTING HOUSE

602 — GENERAL ELECTRIC CO. — FIRE ENG. No 24 — MIRROR CANDY CO.

603 — WAREHOUSE

581 — LOFTS — GREENWICH BANK — PUBLIC SCHOOL No 95 — MALTZ BLD'G.

582 — HUDSON PARK — PUBLIC BATH HO — LIBRARY

583 — LOFTS — THEATRE — STUDIOS

584 — LOFTS

585 — PUBLIC SCHOOL No 33 — GROVE COURT

GREEN GARDENS

Lib. 41 P. 149 & 367 — Lib. 42 P. 93, 96, 99 & 192 — Lib. 46 P. 401, 404 & 406 — Lib. 49 P. 145 — Lib. 64 P. 283

Map No. 105

BUILDING ZONE RESTRICTIONS
HEIGHTH ZONES

All properties this side of heavy line are in zone 2 and the height of buildings is restricted to 2½ times the width of the Street or Avenue on which they front

BUILDING ZONE RESTRICTIONS
USE ZONES

Properties fronting on Streets or Avenues colored purple are used as business properties. Properties fronting on Streets or Avenues uncolored are restricted to dwelling use. Those fronting on Streets or Avenues colored brown are unrestricted.

PART OF
SECTION 2

Scale 160 Feet to the Inch.

PART OF SECTION 2

Scale 160 Feet to the Inch.

0 50 100 200 300

BUILDING ZONE RESTRICTIONS
USE ZONES

Properties fronting on Streets or Avenues colored purple are used as business properties. Properties fronting on Streets or Avenues uncolored are restricted to dwelling use. Those fronting on Streets or Avenues colored brown are unrestricted.

32

37

36

34

33

31

Sir Peter Warren Farm

Baring or Herring Farm Lib. 41 P. 149 & 367, Lib. 42 P. 93, 96, 99 & 192, Lib. 46 P. 401, 404 & 408, Lib. 49 P. 145, Lib. 64 P. 283, Map No. 145

BUILDING ZONE RESTRICTIONS
HEIGHTH ZONES

All properties this side of heavy line are in zone 2 and the height of buildings is restricted to two times the width of the Street or Avenue on which they front

BUILDING ZONE RESTRICTIONS
HEIGHTH ZONES

All properties this side of heavy line are in zone 1½ and the height of buildings is restricted to 1½ times the width of the Street or Avenue on which they front

PLATE 36

PART OF SECTION 2

Scale 160 Feet to the Inch.

BUILDING ZONE RESTRICTIONS
USE ZONES

Properties fronting on Streets or Avenues colored purple are used as business properties. Properties fronting on Streets or Avenues uncolored are restricted to dwelling use. Those fronting on Streets or Avenues colored brown are unrestricted.

BUILDING ZONE RESTRICTIONS
HEIGHTH ZONES

All properties this side of heavy line are in zone 2 and the height of buildings is restricted to two times the width of the Street or Avenue on which they front

BUILDING ZONE RESTRICTIONS
HEIGHTH ZONES

All properties this side of heavy line are in zone 1½ and the height of buildings is restricted to 1½ times the width of the Street or Avenue on which they front

HUDSON RIVER

SOUTHERN PACIFIC S. S. CO.

SOUTHERN PACIFIC S. S. CO

SOUTHERN PACIFIC S. S. CO.

QUEBEC STEAMSHIP CO.

C. R. R. N. J. FREIGHT PIER 9

658

657

641

640

639

638

637

635

634

633

632

624

623

622

JANE ST.

W. 12TH ST.

BETHUNE ST.

BANK ST.

W. 11TH ST.

PERRY ST.

CHARLES ST.

WEST ST.

WASHINGTON ST.

GREENWICH ST.

HUDSON ST.

BLEECKER ST.

ABINGDON SQUARE

St. Peter Warren Farm

NATIONAL BISCUIT CO.

U. S. BONDED WAREHOUSE

WESTERN ELECTRIC CO.

BELL TELEPHONE LABORATORIES

FROMENT AND CO.

ENOCH MORGANS SONS SOAPS

ICE SERVICE CO.

HUDSON LAUNDRY

STETTLER BLDG.

WARE HO.

SEAMAN BROS.

SEAMAN BROS. GARAGE

FLEISCHMANN COMPANY

GARAGE

STEEL

WHISTLE CO.

FACTORY

J. R. WATKINS MFG. CO.

MILNE & CO.

REPUBLIC STORAGE WH.

CONTINENTAL WAREHOUSE

14TH PRECT. POLICE STA.

BAND STAND

37

38

35

34

Sir Peter Warren Farm

42

ELEVATED STATION

W. 14 TH ST.

SOUTHAMPTON ROAD

NINTH AVE.

HUDSON

GREENWICH AVE.

SUBWAY STATION

SEVENTH AVE.

Sir Peter Warren Farm

W. 13 TH ST.

JACKSON SQUARE

GREENWICH ST.

W. 4TH ST.

LITTLE W. 12TH ST.

GANSEVOORT

HORATIO

JANE

W. 12 TH ST.

ABINGDON SQUARE

EIGHTH ST.

BETHUNE ST.

BANK ST.

BLEECKER ST.

W. 11TH ST.

WAVERLY PL.

MULRY SQ.

SANDY HOOK ROAD

CHARLES ST.

PERRY ST.

Sir Peter Warren Farm

38

36

35

32

NEWTON BLDG.

ST. BERNARDS R.C. CH.

ST. BERNARD'S SCHOOL

BR. OF CHATHAM & PHENIX NAT. BANK

FACTORY

HALE STORES CO.

HERRING BUILDING

ROTH

METROPOLITAN TEMPLE

DAGGETT & RAMSDELL BLDG.

GREENWICH COURT

PUBLIC LIBRARY

WEST SIDE CONTINUATION SCHOOL

WING BUILDING

POST OFFICE BRANCH C

TRIO BUILDING

LIGGETT DRUG CO.

HOUSING STATION

HOTEL

CHAPEL OF THE SACRED HEART

GARAGE

CASTLE GARAGE

SHERIDAN THEATRE

RICHMOND

HUDSONIA

FLEISCHMANN

JOHANA

MARSEILLAISE BAKING CO.

NORTH BAPT. CH.

CH. OF ST. JOHN THE EVANGELIST

LAURA SPELMAN HALL

WARD AREA

FACTORY

BUILDING ZONE RESTRICTIONS
USE ZONES

Properties fronting on Streets or Avenues colored purple are used as business properties. Properties fronting on Streets or Avenues uncolored are restricted to dwelling use. Those fronting on Streets or Avenues colored brown are unrestricted.

PART OF

SECTION 2

Scale 160 Feet to the Inch.

0 50 100 200 300

BUILDING ZONE RESTRICTIONS
HEIGHTH ZONES

All properties this side of heavy line are in zone 2 and the height of buildings is restricted to two times the width of the Street or Avenue on which they front

BUILDING ZONE RESTRICTIONS
HEIGHTH ZONES

All properties this side of heavy line are in zone 1 and the height of buildings is restricted to 1½ times the width of the Street or Avenue on which they front

PLATE 38

41

37

36

W. 14TH ST.

W. 13TH ST.

LITTLE W. 12TH ST.

W. 12TH ST.

ELEVATED STATION

ELEVENTH AVE.

TENTH AVE.

NINTH AVE.

THIRTEENTH AVE.

DELAMATER SQUARE

BLOOMFIELD

LAWTON

LOEW

WEST

HEWITT

THOMPSON

GRACE

AVE.

MARKET

WASHINGTON

GANSEVOORT

HORATIO

JANE

WEST ST.

GREENWICH ST.

Sir Peter Warren's Farm

GANSEVOORT MARKET STAND 644

646

645

644

643

642

641

CONRON BLDG.

CONTINENTAL WAREHOUSE CO.

LOFTS

COLLIERS

RICH BLDG.

SWIFT & CO.

GARAGE

COLLER BUILDING

MANHATTAN REFRIGERATING CO

COLD STORAGE

CAREY LITHOGRAPH CO

WAREH.

AMERICAN SEAMANS FRIEND SOCIETY

SETTLEMENT HOUSE

PHILIP LAMBS

HEARN GARAGE

GANSEVOORT PUMPING STATION HIGH PRESSURE FIRE SERVICE

BOOKMASTER

CUNARD S. S. LINE

SOUTHERN PACIFIC S. S. CO.

HUDSON RIVER

BUILDING ZONE RESTRICTIONS HEIGHTH ZONES

All properties on this plate are in zone 2 and the height of buildings is restricted to two times the width of the Street or Avenue on which they front

BUILDING ZONE RESTRICTIONS USE ZONES

Properties fronting on Streets or Avenues colored purple are used as business properties Properties fronting on Streets or Avenues uncolored are restricted to dwelling use. Those fronting on Streets or Avenues colored brown are unrestricted.

PART OF

SECTION 2

Scale 160 Feet to the Inch.

PLATE 39

WEST ST.

PERRY ST. | CHARLES ST. | W. 10TH ST. | WEEHAWKEN ST. | CHRISTOPHER ST. | BARROW ST. | MORTON ST. | LE ROY ST. | CLARKSON ST. | W. HOUSTON ST. | KING ST. | CHARLTON ST. | SPRING ST. | CANAL ST. | WATTS ST. | DESBROSSES ST.

HUDSON RIVER DAY LINE | PENNA. R.R. FREIGHT STATION | PENNSYLVANIA FERRY TO JERSEY CITY

LACKAWANNA R.R. | FERRY TO HOBOKEN | C.R.R. OF N.J. | QUEBEC S.S. CO. | (C.R.R. OF N.J. FREIGHT PIER) | CLYDE LINE CO. SAILING PIER | CLYDE LINE | RECREATION PIER (CATSKILL EVENING LINE) | ROYAL MAIL STEAM PACKET CO. | LACKAWANNA R.R. CO. | NEW (LONDON LINE) | COLONIAL LINE | MALLORY S.S. CO. | CLYDE S.S. CO. | CLYDE S.S. CO. (SAILING PIER) | VEHICULAR TUNNEL TO JERSEY CITY | LEHIGH VALLEY R.R. CO | DUMP | HUDSON N.NAV. CO. | DESBROSSES ST. STATION | PENNSYLVANIA RAILROAD

658 | 657 | 657 | 656 | 656 | 655 | 655 | 184

LAIGHT ST. | HUBERT ST. | BEACH ST. | N. MOORE ST. | FRANKLIN ST. | HARRISON ST. | HAY ST. | DUANE ST. | READE ST. | CHAMBERS ST. | WARREN ST. | MURRAY ST. | PARK PL. | BARCLAY ST. | VESEY ST.

H U D S O N R I V E R

WEST ST.

PENNA. R. R. CO. | FREIGHT STATION | WEST BOUND FREIGHT | ERIE R.R. | EASTERN STEAMSHIP CORP. | BARCLAY ST. FREIGHT STA. | HOBOKEN FERRY

PENNSYLVANIA R.R. | FREIGHT STATION | OLD DOMINION S.S. CO. | OLD DOMINION S.S. CO. | RED BANK LINE & HUDSON S.B. CO. | WEST SHORE R.R. CO. | B. & O. R.R. CO. | ERIE RAILROAD | PAVONIA FERRY | EASTERN S.S. LINE | MET. STEAMSHIP LINE | NEW YORK CENTRAL RAILROAD | LACKAWANNA R.R. CO.

184 | 130 | 130 | 57

PIERHEAD LINE

H U D S O N R I V E R

VESEY ST. | CORTLANDT ST. | LIBERTY ST. | DEY ST. | CHURCH ST. | ST. JOHN'S ST. | COURTLANDT ST. | RECTOR ST. | MORRIS ST.

BRIDGE | BRIDGE

WEST ST.

NEW ENGLAND S.S. CO. | FALL RIVER LINE | LACKAWANNA R.R. CO. (NEW HAVEN LINE) | PENNA. R.R. CO. FERRY | WEST SHORE & B. & O. | LIBERTY ST. FERRY | C.R.R. OF N.J. FREIGHT STA. | CENTRAL R.R. OF NEW JERSEY | SANDY HOOK ROUTE | UNITED FRUIT CO. | LEHIGH VALLEY R.R. FREIGHT STA. | ATLANTIC NAV. CO. | RICHMOND & N.Y. LINE | PENNSYLVANIA RAILROAD CO. FREIGHT | BULKHEAD LINE | IRON STEAMBOAT CO. | DOCK DEPARTMENT PROPERTY

57 | 16 | 16 | 16

H U D S O N R I V E R

BATTERY PL. | STATE ST. | BATTERY PARK | NEW YORK AQUARIUM

PLAN OF HUDSON RIVER WHARVES

Scale 300 feet to the Inch

PLATE 40

SOUTH ST.

MARKET SLIP

PIKE SLIP

RUTGERS SLIP

JEFFERSON ST.

CLINTON ST.

MONTGOMERY ST.

GOUVERNEUR SLIP

JACKSON ST.

CORLEARS HOOK PARK

CORLEARS ST.

CENTRAL VERMONT RWY. CO.

RECREATION PIER

N.Y. N.H. & H. R.R. CO.

MANHATTAN BRIDGE

BRIDGE ANCHORAGE

SEABOARD & GULF S.S. CO.

N.Y.C. R.R. CO.

BULKHEAD LINE 1871

FREIGHT DEPOT

NEW YORK NEW HAVEN & HARTFORD R.R.

LEHIGH VALLEY R.R.

PIER LINE 1871

240 241 241 242 242 262

EAST RIVER

MAIDEN LANE

BURLING SLIP

FULTON ST.

BECKMAN ST.

PECK SLIP

DOVER ST.

ROOSEVELT ST.

SOUTH ST.

JAMES SLIP

OLIVER ST.

CATHARINE SLIP

FISH MARKET

UNITED FRUIT CO.

HARTFORD & N.Y. TRANS. CO.

HARTFORD & BAY STATE LINE MERCHANTS LINE

BALT. & OHIO R.R. CO.

BROOKLYN BRIDGE

LONG ISLAND R.R. FREIGHT STATION

LACKAWANNA R.R.

BRIDGEPORT LINE

NEW HAVEN LINE

MARKET SLIP

73 73 73

BATTERY PARK

ELLIS ISLAND FERRY

U.S. BARGE OFFICE

SOUTH ST.

WHITEHALL ST.

ELEVATED STATION

FERRY TO STATEN ISLAND

MUNICIPAL FERRY TO SOUTH BROOKLYN

SOUTH ST.

JEANETTE PARK

SLIP

OLD

WALL ST.

MAIDEN LANE

N.Y.C. & H.R.R.R. FREIGHT STATION CO.

N.Y. STATE CANAL TERMINAL

ERIE R.R. CO.

SPANISH LINE

MUNSON LINE

ATLANTIC CITY LINE

N.Y. & CUBA MAIL S.S. CO.

WARD LINE

WARD S.S. LINE

UNITED FRUIT CO.

2 36

EAST RIVER

PLAN OF EAST RIVER WHARVES

Scale 300 Feet to the Inch.

PART OF SECTION 3

Scale 160 Feet to the Inch.

BUILDING ZONE RESTRICTIONS
HEIGHT ZONES
All properties this side of heavy line are in zone 2 and the height of buildings is restricted to two times the width of the Street or Avenue on which they front

BUILDING ZONE RESTRICTIONS
USE ZONES
Properties fronting on Streets or Avenues colored purple are used as business properties. Properties fronting on Streets or Avenues uncolored are restricted to dwelling use. Those fronting on Streets or Avenues colored brown are unrestricted.

BUILDING ZONE RESTRICTIONS
HEIGHT ZONES
All properties this side of heavy line are in zone 1 and the height of buildings is restricted to 1½ times the width of the Street or Avenue on which they front

PLATE 41

Clement C. Moore Lib. 235 P. 556 & 557 Map No. 684

47

W. 20TH ST.
W. 19TH ST.
W. 18TH ST.
W. 17TH ST.
W. 16TH ST.
W. 15TH ST.
W. 14TH ST.

NINTH AVE.
TENTH AVE.
ELEVENTH AVE.

HUDSON RIVER

WHITE STAR LINE
ATLANTIC TRANSPORT LINE
COMPAGNIE GENERALE TRANSATLANTIQUE LINE

662

691 — GARAGE; PACKING BOX MFY.; GARAGE; WARE HO.
690 — HUNTOON ICE CO.; GARAGE; GAS STA.
689 — NEW YORK CENTRAL R. R. FREIGHT YARD
688 — MERCHANTS REFRIGERATING CO.
687 — NATIONAL BISCUIT CO.
686
717 — STORAGE; GARAGE; NATIONAL FIRE STORAGE CORP.; BARNACLOUGH
716 — GARAGE; WARE HO.
715 — COMMERCIAL GARAGE CO.; GARAGE; FIRE ENG. CO. 33
714 — ICE SERVICE CO.; SHOP; KELLNER BROS.; LOFTS; GARAGE
713 — NATIONAL BISCUIT COMPANY; NAT. BISCUIT CO.; GARAGE; NAT. BIS. CO.; PLATFORM
712 — NATIONAL BISCUIT CO.; H.C. & A.I. PIERCY CONTRACTING CO.; GARAGE; WAREHOUSE; GILLEN BLD'G.; MARKET
ELEVATED STATION

Sam'l Boyd. Map No. 317
George Raphael Map No. 73
John Stoddard Map No. 12
Sir Peter Warren Farm

42

38

PLATE 42

BUILDING ZONE RESTRICTIONS
HEIGHT ZONES
All properties this side of heavy line are in zone 1 and the height of buildings is restricted to 1½ times the width of the Street or Avenue on which they front

48

41

43

37

W. 20TH ST.
W. 19TH ST.
W. 18TH ST.
W. 17TH ST.
W. 16TH ST.
W. 15TH ST.
W. 14TH ST.

NINTH AVE.
EIGHTH AVE.
SEVENTH AVE.

743 — ST. PETERS P.E. CH. — ST. PETERS HALL — ADRIAN — BRADFORD
742 — PUBLIC SCHOOL No. 56 — MARK TWAIN — GARAGE — 18TH ST. M.E. CHURCH
741 — LOFTS — HENRIETTE — ATHLETIC CLUB
740 — NEW YORK TELEPHONE CO. — GARAGE — PUBLIC SCHOOL No. 11
739 — WAREHOUSE — GARAGE — ARCADE GARAGE — G. B. SEELY'S SONS — CARBONATED BEVERAGES — THEATRE
738 — JULIUS WILE SONS & CO. WAREHOUSE — KINGSLAND — CHELSEA — N.Y. COUNTY TRUST CO. — NEW YORK SAVS BANK — HAVERMEYER — HOMESTEAD
758

769 — LOFTS — IRON WORKS
768 — GARAGE — LOFTS — GARAGE — WAGON SHOP
767 — AMERICAN RAILWAY EXPRESS CO. — STEINER BLDG. — GIMBEL BROS WAREHOUSE — LOFTS — MONAHAN EXPRESS CO. BLDG. — GARAGE — WHITE
766 — GARAGE — LOFTS — 16TH ST. BAPT. CHURCH
765 — ST. JOSEPHS HOME FOR THE AGED
764 — CONVENT OF JESUS-MARY — R.C. CH. OF OUR LADY OF GUADALUPE — OUR LADY OF PEACE

SUBWAY STATION

SOUTHAMPTON ROAD

ELEVATED STATION

HUDSON ST.

Clement C. Moore, Lib. 235 P. 556 & 557 Asp. Map

Stph. L. Boyd. Map No. 317

Map No. 73

George Rapelye

John Stapler Map, Vol. 1

Sir Peter Warren Farm

Sir Peter Warren Farm

Lib. 346 P. 47

BUILDING ZONE RESTRICTIONS
USE ZONES

Properties fronting on Streets or Avenues colored purple are used as business properties. Properties fronting on Streets or Avenues uncolored are restricted to dwelling use. Those fronting on Streets or Avenues colored brown are unrestricted.

BUILDING ZONE RESTRICTIONS
HEIGHT ZONES

All properties this side of heavy line are in zone 2 and the height of buildings is restricted to two times the width of the Street or Avenue on which they front

BUILDING ZONE RESTRICTIONS
HEIGHT ZONES

All properties this side of heavy line are in zone 2 and the height of buildings is restricted to two times the width of the Street or Avenue on which they front

PART OF SECTION 3

Scale 160 Feet to the Inch.

PART OF SECTION 3

49

PLATE 43

Scale 160 Feet to the Inch.

Sir Peter Warren Farm

Isaac Varian

Lib. 195 P. 388 Map No. 61

W. 20TH ST.

E. 20TH ST.

W. 19TH ST.

E. 19TH ST.

W. 18TH ST.

E. 18TH ST.

John F. De Lancey Map 257

W. 17TH ST.

E. 17TH ST.

Thos Burling

W. 16TH ST.

E. 16TH ST.

W. 15TH ST.

E. 15TH ST.

W. 14TH ST.

E. 14TH ST.

STATION AVE.

SUBWAY

SEVENTH AVE.

SIXTH AVE.

FIFTH AVE.

BROADWAY

UNION SQUARE

HUDSON TUBES

ELEVATED STATION

DEPT. OF STREET CLEANING STORES

GARAGE

R.H. MACY & CO.

N.Y. BUTTON WORKS

LOFTS

STORAGE

795

AMERICAN RAILWAY EXPRESS CO.

WARNER-HUDNUT BLDG.

794

HELLMUTH BLDG.

793

XAVIER PAROCHIAL SCHOOL

MAY & CO.

792

STREET & SMITH PRINTING HO.

791

244TH COAST ARTILLERY ARMORY

14TH ST. THEATRE

790

CRYSTAL BLDG. LOFTS

ALEXANDER BLDG

821

METHODIST BOOK CONCERN

LOFTS & OFFICES

GREENHUT BLDG.

820

CLUETT BLDG.

CORN EXCHANGE BANK

CONSTABLE BLDG.

847

McCRORY

819

BREVOORT BLDG.

J.L. MOTT IRON CO.

John Thorburn—Lib. 68 P. 456 Map No. 127

Wilkinson—Lib. 68 P. 456

Benj. F. Hoskins Lib. 271 P. 316

848

MERCHANTS EXCHANGE BLDG.

JUDGE BUILDING

John Jackson

N.Y. EDISON CO.

GARMENT CENTER

818

HARTFORD BLDG.

BANK OF THE METROPOLIS

844

John Cowman Lib. 91 P. 64 Maps No. 93 & 129

GREENWICH SAVINGS BANK

ST. FRANCIS XAVIER R.C. CHURCH

ST. FRANCIS XAVIER COLLEGE

GYMNASIUM

BELDON BLDG.

NEW YORK HOSPITAL

SCHUYLER BLDG.

STUYVESANT BLDG.

817

KNICKERBOCKER BUILDING

RAND SCHOOL

MARGARET LOUISA HOME

KENSINGTON BLDG.

843

Thos. Burling Lib 157 P. 286 & 290 Map No. 217

KELLNER BLDG.

CORONIAL BLDG.

TOWLE & CALDWELL

816

E. MANHATTAN BLDG.

ED. PINAUD BLDG.

OFFICE & MERCANTILE BLDG.

SPINGLER BLDG.

LINCOLN BLDG.

842

516.10

Lib. 240 P. 136 Map 179

Henry Spingler

USE ZONES

Properties fronting on Streets or Avenues colored purple are used as business properties. Properties fronting on Streets or Avenues uncolored are restricted to dwelling use. Those fronting on Streets or Avenues colored brown are unrestricted.

BUILDING ZONE RESTRICTIONS

HEIGHT ZONES

All properties on this plate are in zone 2 and the height of buildings is restricted to two times the width of the Street or Avenue on which they front

32

PLATE 44

Scale 160 Feet to the Inch.

PART OF GRAMERCY PARK SECTION 3

BUILDING ZONE RESTRICTIONS
HEIGHT ZONES
All properties this side of heavy line are in zone 1½ and the height of buildings is restricted to 1½ times the width of the Street or Avenue on which they front

GRAMERCY FARM — Duane Est. Lib. 274 P. 138

E. 20TH — E. 19TH — E. 18TH — E. 17TH — E. 16TH — E. 15TH — E. 14TH — 19TH ST. — 20TH ST. — 21ST ST. — 22D ST. — 23D ST. — 24TH ST.

BROADWAY — FOURTH AVE. — PARK PL. — IRVING PL. — THIRD AVE. — SECOND AVE.

UNION SQUARE WEST — UNION SQUARE EAST — UNION SQUARE — STUYVESANT SQUARE — RUTHERFORD PL.

BLOOMINGDALE ROAD

SUBWAY STATION — ELEVATED STATION

SHONINGER BLDG. — LOFTS — ROOSEVELT HOUSE — CRAY BLDG. — LOFTS AND OFFICES — 848

ALL SOULS P. E. CH. — LOFTS — COLONY CLUB — NATIONAL ARTS CLUB — PLAYERS CLUB — TECHNOLOGY CLUB — 875

FRIENDS MEETING HO. — HOTEL IRVING — FAIRFAX — 875

COLUMBUS HOSPITAL — WYCKOFF HOUSE — FACTORY — 900

LOFTS — LITHO. BLDG. — AMERICAN-LITHOGRAPH CO. — MACHINERY BLDG. — BELVEDERE BLDG. — 847

POGONO BLDG. — POWER STA. — AMERICAN WOOLEN CO. — LOFTS — 874

GIRLS CLUB — HOTEL — SHOP — BEASTON — 874

EIMER & AMEND DRUGS — BOARD OF EDUCATION — STUYVESANT APTS. — 899

Manhattan Bank — LOFTS — BRADLEY BLDG. — JACKSON BLDG. — EVERETT BLDG. — 846

CLARENDON BLDG. — GUARDIAN LIFE INS. CO. OF AMERICA BLDG. — N.Y. TEL. CO. — GARAGE — 873

HUYLERS CONFECTIONERY MFG. — SCHEFFEL HALL — 873

LYING IN HOSPITAL OF N.Y. — ST. GEORGE — SMITH COLLEGE CLUB — 898

WESTMORELAND — LOFTS — BORGFELDT BLDG. — 872

WASHINGTON IRVING HIGH SCHOOL FOR GIRLS — TREVYLLIAN — 872

ST. GEORGE MEMORIAL HOUSE — RECTORY — ST. GEORGE P. E. CHURCH — CHAPEL — 897

RELIANCE — LOFTS — NEMO BLDG. — UNION SQ. SAV. BANK — INST. OF CIVIL SERVICE — IRVING ASSEMBLY ROOMS — 871

LOFTS AND OFFICES — 871

FRIENDS SEMINARY — FRIENDS MEETING HOUSE — 897

UNION SQ. HOTEL — HOTEL LAFAYETTE — KLEIN BLDG. — 870 — IRVING PL. THEATRE — RESTAURANT

CONSOLIDATED GAS CO. — 870 — TAMMANY HALL — OLYMPIC THEATRE — CENTRAL HOTEL — HOTEL

CONSOLIDATED GAS CO. — 896 — IRVING THEATRE — THE SENATE — THE EVARTS

UNION SQUARE — 845 — FOUNTAIN — DRINKING FOUNTAIN — SUBWAY STATION — LINCOLN MONUMENT — LAFAYETTE MONUMENT — WASHINGTON MONUMENT

STUYVESANT SQUARE — 897

BUILDING ZONE RESTRICTIONS
USE ZONES
Properties fronting on Streets or Avenues colored purple are used as business properties. Properties fronting on Streets or Avenues uncolored are restricted to dwelling use. Those fronting on Streets or Avenues colored brown are unrestricted.

43 — 45

Cornelius T. Williams' Maps No. 112 & 304

30

"PETERSFIELD FARM"

Peter G. Stuyvesant

BUILDING ZONE RESTRICTIONS
USE ZONES

Properties fronting on Streets or Avenues colored purple are used as business properties. Properties fronting on Streets or Avenues uncolored are restricted to dwelling use. Those fronting on Streets or Avenues colored brown are unrestricted.

BUILDING ZONE RESTRICTIONS
HEIGHT ZONES

All properties this side of heavy lineare in zone1 and the height of buildings is restricted to 1½ times the width of the Street or Avenue on which they front

PART OF SECTION 3

Scale 160 Feet to the Inch.

BUILDING ZONE RESTRICTIONS
HEIGHT ZONES

All properties this side of heavy line are in zone 2 and the height of buildings is restricted to two times the width of the Street or Avenue on which they front

PLATE 45

51

44

46

29

E. 20TH ST.
E. 19TH ST.
E. 18TH ST.
E. 17TH ST.
E. 16TH ST.
E. 15TH ST.
E. 14TH ST.

SECOND AVE.
FIRST AVE.
AVENUE A
AVENUE B

PUBLIC SCHOOL Nº40
MARGARET FAINESTOCK TRAINING SCHOOL
ST. GEORGE GREEK CH.
NEW YORK SKIN & CANCER HOSPITAL
925

GARAGE
HEALTH DEPT. DISPENSARY
NATIONAL COKE & COAL CO.
PLAYGROUND
951

A.G. RICHTER IRON WKS.
GARAGE
GALVANIZING WORKS
977

924
ENSENORE

CHRISTS CHURCH
THEATRE
PRUDENTIAL CON. MILK CO.
SHOP
PRINCES GARAGE
SANITARY COAT SUPPLY CO.
950

FACTORY
SHOP
LUMBER
MACHINE SHOP
GARAGE
ICE SERVICE CO.
HOWES TRANS & CON. CO.
DAIRYMENS LEAGUE
MILLER, DAYBILL & CO.
976

HEGEMAN HOUSE
923
Y.W.C.A. INSTITUTE
KENSINGTON

GARAGE
949

LUMBER YARD
DOWD LUMBER CO.
AM. RWAY. EX.
975
LOFTS
GARAGE
ST. MARYS MAGDALEN R.C. CH.
SCHOOL
RECTORY
STDOMINIC CONVENT

STUYVESANT SQUARE
922

BETH-ISRAEL HOSPITAL
922

PUBLIC SCHOOL Nº 104
948

JOHN MILLER & CO.
CHILDRENS AID SOCIETY
PRIMARY AND KINDERGARTEN
974

STUYVESANT 922 HIGH SCHOOL
N.Y. INFIRMARY FOR WOMEN AND CHILDREN
DISPENSARY

947

PETERSFIELD
SHOP
GARAGE
973

HEBREW TECH. SCHOOL FOR GIRLS
921
LITTLE MOTHERS AID ASSO.
BR. OF BANK

946
THEATRE
22

IMMACULATE CONCEPTION R.C. CHURCH
SCHOOL
GARAGE
972
NEW YORK RAILWAYS CO.

"PETERSFIELD FARM"
206.6

Peter G. Stuyvesant
450.6

Maps Vo. 163 & 200

ELEVATED STATION

BOULEVARD STATION

STUYVESANT ST.

PLATE 46

51

45

E. 20TH ST.

E. 19TH ST.

E. 18TH ST.

E. 17TH ST.

E. 16TH ST.

E. 15TH ST.

E. 14TH ST.

B AVENUE

C AVENUE

D AVENUE

E. 20TH ST. PIER DEPT. OF DOCKS

BURNS BROS. COAL

GARAGE DEPT OF STREET CLEANING DIST. No 6

EAST RIVER

987

GARAGE

RADEX GARAGE

LAUNDRY

986

CONSOLIDATED GAS CO. 985

FACTORY

N.Y. STEAM CO.

NIC ALTHAUS CIGAR BOX MFG.

984

A. GOODMAN & SON BAKERY

983

PAPER BOX FACTORY

982

CARPET CLEANING

N.Y. EDISON CO. OFFICES & STORAGE

990

PARK

DEPT. OF STREET CLEANING HOUSING STATION

DEPT. PLANTS & STRUCTURES CENTRAL MOTOR REPAIR SHOP

RESEARCH BUILDING

ANTI-TOXIN LABORATORY

VACCINE LABORATORY

AMBULANCE STATION

MINTURN PRIVATE HOSPITALS FOR DIPHTHERIA & SCARLET FEVER

BOARD OF HEALTH

WILLARD PARKER HOSPITAL

ADMINISTRATION BUILDING

SCARLET FEVER PAVILION

RECEPTION HOSPITAL

CONSOLIDATED GAS CO. GAS HOLDER

989 GAS HOLDER

WILLARD PARKER HOSPITAL STAFF HOUSE

DRUG LABORATORY

DORMITORY

991 MEASLES PAVILION

988

N.Y. EDISON CO. POWER HOUSE

N.Y. EDISON CO. 991 POWER HOUSE

27

BUILDING ZONE RESTRICTIONS
USE ZONES

Properties fronting on Streets or Avenues colored purple are used as business properties. Properties fronting on Streets or Avenues uncolored are restricted to dwelling use. Those fronting on Streets or Avenues colored brown are unrestricted.

BUILDING ZONE RESTRICTIONS
HEIGHT ZONES

All properties on this plate are in zone 2 and the height of buildings is restricted to two times the width of the Street or Avenue on which they front

PART OF
SECTION 3

Scale 160 Feet to the Inch.

PART OF SECTION 3

Scale 160 Feet to the Inch.

BUILDING ZONE RESTRICTIONS
HEIGHT ZONES
All properties this side of heavy line are in zone 2 and the height of buildings is restricted to two times the width of the Street or Avenue on which they front

BUILDING ZONE RESTRICTIONS
HEIGHT ZONES
All properties this side of heavy line are in zone 1 and the height of buildings is restricted to 1½ times the width of the Street or Avenue on which they front

PLATE 47

USE ZONES

Properties fronting on Streets or Avenues colored purple are used as business properties. Properties fronting on Streets or Avenues uncolored are restricted to dwelling use. Those fronting on Streets or Avenues colored brown are unrestricted.

52 53 48 41

W. 26 TH ST. — W. 25 TH ST. — W. 24 TH ST. — W. 23 RD ST. — W. 22 ND ST. — W. 21 ST ST. — W. 20 TH ST.

AVE. — ELEVENTH AVE. — TENTH AVE. — NINTH AVE.

ANCHOR LINE — 24TH ST. — 23RD ST. — ERIE R. R. FERRY TO PAVONIA AVE. JERSEY CITY — D.L. & W. R. R. FERRY TO 14TH ST HOBOKEN — CENTRAL R.R. OF N.J. READING RY. — PIERHEAD LINE — THE READING C.R. OF N.J. — AMERICAN LINE — RED STAR LINE

PARK 668 PARK

663 — 697 — 696 — 695 — 694 — 693 — 692 — 723 — 722 — 721 — 720 — 719 — 718

CENTRAL BUILDERS SUPPLY CO. — WOLFF BLDG. — FACTORY — STANDARD OIL CO. — CONLEY FOIL CO. — WAREHOUSE — CHELSEA FIRE PROOF STORAGE — KEYWOOD, STRASSER AND JOHNSTON LITHO CO. — GARAGE

OFFICES & LOFTS — GARAGE — NEWMAN CHARCOAL CO. — LOFTS — MOORE BROS. LUMBER YARD — LAUNDRY — GIMBEL BROS. GARAGE — Mitchell, Vance & Co. GAS FIXTURES — L.A. FRINK — LOFTS

GARAGE — 7 AUTO CAR SERVICE STATION No. 1 — AUTO-CAR IN CO. — GARAGE — GARAGE — UNITED POWER CO. — JOS. N. COURTADE — LOFTS — CHURCH OF GUARDIAN ANGELS — LOFTS — GARAGE

GARAGE — RAMP — PORT SOCY. N.J. — LEVERING & GARRIGUES CO. — LOFTS — PREMIUM PIANO CO. — HOTEL — SPEAR & CO. WAREHOUSE

FACTORY — LOFTS — TOWERS STORES INC. — GARAGE

GARAGE — LOFTS — WAREHOUSE — WAREHOUSE

PROFESSORS & STUDENTS QUARTERS — CHAPEL — BURKE HALL — DODGE HALL — SHERRED HALL — DEMON HALL — PINTARD HALL — JARVIS HALL — THEOLOGICAL SEMINARY — WEST BLDG. — P. E. CHURCH

SCHOOL FOR SOCIAL RESEARCH — THE AGNES CLOUD — APPELL BLDG. — ELEVATED STATION

1916 Map No. 195 Lib. 217 P. 55
1916 Map No. 648
1916 Clement C. Moore
1916 Lib. 1135 P. 536 & 537
1916 Lib. 1164

PLATE 48

Samuel Franklin Maps No. 12 & 127

BUILDING ZONE RESTRICTIONS
HEIGHT ZONES
All properties this side of heavy line are in zone 2 and the height of buildings is restricted to two times the width of the Street or Avenue on which they front

USE ZONES
Properties fronting on Streets or Avenues colored purple are used as business properties. Properties fronting on Streets or Avenues uncolored are restricted to dwelling use. Those fronting on Streets or Avenues colored brown are unrestricted.

BUILDING ZONE RESTRICTIONS
HEIGHT ZONES
All properties this side of heavy line are in zone 1 and the height of buildings is restricted to 1½ times the width of the Street or Avenue on which they front

W. 26TH ST. — W. 25TH ST. — W. 24TH ST. — W. 23RD ST. — W. 22ND ST. — W. 21ST ST. — W. 20TH ST.

NINTH AVE. — EIGHTH AVE. — SEVENTH AVE.

FITZ ROY ROAD — ABINGDON ROAD — (CHELSEA SQ.)

54 — 47 — 49 — 42

Map No. 195 — Mary Clark Lib. 277 — Map No. 694 — L. Moore Lib 235 P. 556 & — Chrichtl — Map No. 40 — Henry Eckford Est.

ELEVATED STATION — SUBWAY STATION

746 — 747 — 748 — 749 — 744 — 745 — 770 — 771 — 772 — 773 — 774 — 775

LEO HOUSE — ST. PAUL'S GER. LUTH. CH. — ST. COLUMBAS R.C.CH. — PAROCHIAL SCHOOL — MANOR CHURCH — VESTRY — FIRE ENGINE HSE. — FRANKLIN TER. — CHELSEA MANOR — GREEK ORTHODOX CH. — DESIRE COURT — GARAGE — ROSAE CRUCIS CLUB — TERRACE COURT — GRAND OPERA HOUSE — CORNISH ARMS — CHELSEA COURT — PUBLIC SCHOOL No 11 — ALLERTON HOUSE — HOTEL — KINGSLEY — SYNAGOGUE — LOFTS & OFFICES — THE CHELSEA — CHELSEA-CARTERET HOTEL — CHELSEA THEATRE — AMERICAN RWAY. EX. CO. — LOFTS — NEW YORK AUCTION CO. — WESTSIDE LUMBER CO. — GRAPHIC ARTS BLDG. — GUFFANTI — JEANNE D'ARC HOME FOR GIRLS — PUBLIC SCHOOL No 45 — NATIONAL CLOAK AND SUIT CO. — Y.M.C.A. DORMITORY — LIBRARY — YOUNG MENS CHRISTIAN ASSOCIATION — KODAK BLDG. — SENECA BLDG.

Sir Peter Warren Farm Lib. 346 P. 47

PART OF
SECTION 3
Scale 160 Feet to the Inch.

PLATE 49

BUILDING ZONE RESTRICTIONS
HEIGHT ZONES
All properties on this plate are in zone 2 and the height of buildings is restricted to two times the width of the Street or Avenue on which they front

Barbara Sawler

Sam'l Franklin Maps No. 12 & 127 — Isaac Varian Lib. 283 P. 160 Lib. 296 P. 62 — Maps No. 144 & 232 — 55

W. 26TH ST. — E. 26TH ST.
W. 25TH ST.
W. 24TH ST.
W. 23RD ST.
W. 22ND ST.
W. 21ST ST.
W. 20TH ST.

AVE. — BROADWAY — MADISON AVE. — FIFTH AVE. — SIXTH AVE. — SEVENTH AVE.

801 — 827 — 826 — 825 — 824 — 823 — 822 — 799 — 798 — 797 — 796

TRINITY CHAPEL — ST. JAMES BUILDING — TOWNSEND BUILDING — CHASE NAT. BK. — CORSUAN BLDG. — 42 WORTH MONUMENT — COLUMBIA MILLS BLDG. — ONYX BLDG. — MASONIC TEMPLE — THE FIFTH AVENUE BUILDING — GARFIELD NAT. BANK — PROCTORS 23RD ST. THEATRE — ST. VINCENT DE PAUL R.C. CHURCH — JEFFERSON BUILDING — N.Y. EDISON CO. — SCHRAFTS — FULLER BUILDING — MOHAWK BUILDING — PRESBYTERIAN BUILDING — P.E. CHURCH OF THE HOLY COMMUNION — BROGAN BLDG. — SPERO BLDG. — CHELSEA BLDG. — FURNITURE MFY. — GRAVE YARD — ABINGDON OR LOVE LANE

MADISON SQUARE — 852 — BAILEY ST.

SUBWAY STATION — ELEVATED STATION — HUDSON TUBES

John Horn Lib. 121 P. 35 Map No. 244 — Matthew Dyckman Lib. 265 P. 152 — James Horn Lib. 145 P. 353 — John Horn Lib. 118 P. 67 — Matthew Horn Lib. 123 P. 213 Map No. 125 — John F. Jackson Lib. 118 P. 706 — Mary Stryker Lib. 123 P. 4 — C. Mildenberger Lib. 120 P. 129

Henry Eckford Estate — Janet H. De Key

PART OF SECTION 3

Scale 160 Feet to the Inch.

USE ZONES

Properties fronting on Streets or Avenues colored purple are used as business properties. Properties fronting on Streets or Avenues uncolored are restricted to dwelling use. Those fronting on Streets or Avenues colored brown are unrestricted.

Sir Peter Warren Farm Lib. 346 P. 47 — 43 — Isaac Varian — Lib. 195 P. 188 Map No. 61

48 — 50

USE ZONES

Properties fronting on Streets or Avenues colored purple are used as business properties. Properties fronting on Streets or Avenues uncolored are restricted to dwelling use. Those fronting on Streets or Avenues colored brown are unrestricted.

BUILDING ZONE RESTRICTIONS
HEIGHT ZONES
All properties this side of heavy line are in zone 2 and the height of buildings is restricted to two times the width of the Street or Avenue on which they front

PLATE 50

Scale 160 Feet to the Inch.

56

BUILDING ZONE RESTRICTIONS
HEIGHT ZONES
All properties this side of heavy line are in zone 1½ and the height of buildings is restricted to 1½ times the width of the Street or Avenue on which they front

PART OF SECTION 3

"ROSE HILL FARM" Map No. 26

MADISON SQUARE

852

John Watts Lib. 411 P. 439

49

E. 26TH

E. 25TH

E. 24TH

E. 23RD

E. 22ND

E. 21ST

E. 20TH

MADISON AVE.

FOURTH AVE.

PARK AVE.

THIRD AVE.

SECOND AVE.

BROADWAY

LEXINGTON

GRAMERCY PK. W.

GRAMERCY PK. E.

34 ST.

33 ST.

32 ST.

31 ST.

30 ST.

29 ST.

28 ST.

27 ST.

26 ST.

25 ST.

24 ST.

23 ST.

22 ST

21 ST.

20 ST.

19 ST.

SUBWAY STATION

ELEVATED STATION

MANHATTAN CLUB
MADISON SQ. HOTEL
HESS BLDG.
855
APPELLATE DIV. SUPREME COURT
LOFTS
PROVIDENT LOAN SOCIETY
LOFTS AND OFFICES
165TH REGIMENT
881
ARMORY
BRACKETT BLDG.
LEXINGTON
881
BUILDING
AITKEN, SON & CO.
906
THE ENG. NEWS
LOFTS
METROPOLITAN LIFE INS. CO.
FARRAGUT BLDG.
PULLMAN BLDG.
854
METROPOLITAN LIFE ANNEX
334 FOURTH AVE. BUILDING
CARLISLE BLDG.
LOFTS
TINGUE BLDG.
CANDLER BLDG.
BEECHWOOD
880
HOTEL
GARAGE
CARROLL CO.
DOERR MFG. CO.
905
HOTEL
GARAGE
J. M. HORTON
ICE CREAM CO.
LUMBER
LOFTS
TOWER 50 STORIES 638 FT. HIGH
853
METROPOLITAN LIFE INS. CO
MET. BR. CHASE NAT. BK.
ASHLAND BLDG.
879
LOFTS
FEDERAL RESERVE BK.
CLEVELAND
BEACH BLDG.
MANUFACTURERS TRUST CO.
GARAGE
REICH GARAGE
879
23RD ST. BLDG.
WASHINGTON HOUSE
HOSPITAL SUPPLY CO.
GARAGE
PUBLIC SCHOOL No 47
SCHOOL FOR DEAF
904
OPTHALMIC HOSPITAL
N.Y. UNIV. OF DENTISTRY
KRAKAUER & BACH PIANO FACTORY
N.Y. INST. FOR CRIPPLED
BARTHOLDI BLDG.
MADISON SQUARE RESTAURANT
MERCANTILE BLDG.
851
McCONNELL BLDG.
LOFTS
REF. CH. BLDG.
REGINA BLDG.
MILLS & GIBB BLDG.
NUCOA BLDG.
LOFTS
878
KENNEDY BLDG.
UNITED CHARITIES BUILDING
PENNY PROV. FUND
MADISON SQ. POST OFFICE
MANHATTAN TRADE SCHOOL FOR GIRLS
(OLD BUILDINGS OF)
COLLEGE OF THE CITY OF NEW YORK
878
CHILDREN'S COURT
LUTH. CHURCH
LOFTS
LIBRARY
903
LEHMAIER, SCHWARTZ & CO.
THE BANK FOR SAVINGS
850
MERCANTILE BLDG.
LOFTS
BIG RACE COURT
CHURCH MISSION HOUSE
877
CALVARY P. E. CHURCH
LEXINGTON
GRAMERCY
GRACE GIRLS CLUB
EPIPHANY SCHOOL
902
R.C. CHURCH OF THE EPIPHANY
N.Y. TRUANT SCHOOL
FISCHER BLDG.
819
GRAMERCY
STIGLANO
LOFTS
GRAMERCY PK. BLDG.
LOFTS & OFFICES
876
McCLURE BLDG.
CHRISTIAN WORKERS HOME
GRAMERCY PARK
FOUNTAIN
876
PARK
PARK WOOD
APARTMENTS
GRAMERCY PARK
876
ED. PINAUD BLDG.
PUB. SCHOOL No 50
901
VACCINATING CLINIC
LOFTS

"GRAMERCY FARM" Duane Est. Lib. 271 P. 135

44

"PETERSFIELD FARM" Peter C. Stuyvesant

PLATE 51

PART OF SECTION 3

Scale 160 Feet to the Inch.

BUILDING ZONE RESTRICTIONS
HEIGHT ZONES
All properties this side of heavy line are in zone 1 and the height of buildings is restricted to 1½ times the width of the Street or Avenue on which they front

BUILDING ZONE RESTRICTIONS
HEIGHT ZONES
All properties this side of heavy line are in zone 2 and the height of buildings is restricted to two times the width of the Street or Avenue on which they front

BUILDING ZONE RESTRICTIONS
USE ZONES
Properties fronting on Streets or Avenues colored purple are used as business properties. Properties fronting on Streets or Avenues uncolored are restricted to dwelling use. Those fronting on Streets or Avenues colored brown are unrestricted.

Corporation of New York.

E. 26TH ST. — E. 25TH ST. — E. 24TH ST. — E. 23RD ST. — E. 22ND ST. — E. 21ST ST. — E. 20TH ST.

1ST AVE. — 2ND AVE. — A AVE. — B AVE.

FIRST — SECOND — EXTERIOR — EAST RIVER

931 GARAGE; BELLEVUE MED. COLLEGE LABORATORY

930

929 ST. SEBASTIAN 57; RECTORY 54; GARAGE 46; BAKERY 32; 4 K OF COLUMBUS

928 E.W. BLISS BUILDINGS; LOFTS; FACTORY; OLIVE TREE INN; 21ST PRECT. POLICE STA.

927 SCHLEGEL BLDG.; GARAGE; FACTORY; ST. PANCRAS CHURCH

926 GARAGE; N.Y. POST GRADUATE MEDICAL SCH. & HOSPITAL

957 UNIVERSITY MED. COLLEGE; HOME FOR NURSES OSBORN HALL; CARL H. SCHULTZ INC. MINERAL WATER MFY.; FACTORY; TRAINING SCHOOL FOR NURSES

956 BISHOP & GUTTA PERCHA WORKS; MUNICIPAL LODGING HOUSE; WAGON MFY.; MINERAL WATER MFY.; J.J. LITTLE BLDG. PRINTING HO.; DEPT. OF WATER SUPPLY GAS & ELECTRICITY GARAGE; JOHN P. KANE CO.

955 LOFTS; WASHINGTON SQ. LAUNDRY CO.; P.C.K.

954 FIRE BRICK FACT.; GAS & ELEC. FIXTURES; AUTO TRUCK GARAGE CO.

953 CONSOLIDATED GAS CO.; GARAGE; ORIGINAL HIGH WATER LINE

952 CONSOLIDATED GAS CO.

PUBLIC CHARITIES AND CORRECTION

CANDEE, SMITH & HOWLAND CO.

981

RECREATION PIER

PUBLIC BATH

FERRY TO GREENPOINT BROOKLYN

980 YELLOW TAXI GARAGE; GARAGE

N.Y.N.H. & H.R.R. FREIGHT PIER

979 CONSOLIDATED GAS CO.

978 CONSOLIDATED GAS CO.

987

"PETERSFIELD FARM" Peter G. Stuyvesant Maps No. 163 & 210

Map No. 26 1976

ROSE HILL FARMS 1976

50

45

PLATE 52

PART OF SECTION 3

Scale 160 Feet to the Inch.

HEIGHT ZONES

All properties on this plate are in zone 2 and the height of buildings is restricted to two times the width of the Street or Avenue on which they front

USE ZONES

Properties fronting on Streets or Avenues colored purple are used as business properties. Properties fronting on Streets or Avenues uncolored are restricted to dwelling use. Those fronting on Streets or Avenues colored brown are unrestricted.

HUDSON RIVER

AVONIA FERRY ERIE R.R.

AMER. & CUBAN S.S. LINE

ANCHOR LINE

PANAMA R.R.S.S. LINE

LEHIGH VALLEY R.R. CO

PANAMA R.R. CO. STEAMSHIP LINE

LACKAWANNA R.R. CO.

BRISTOL CITY LINE

NEW YORK CENTRAL RAILROAD CO.

P.N.Y. & L.I.R.R. TUNNEL

663 664 665 666 667 668 669 670 671 672 673 674 675 676 677

THIRTEENTH ELEVENTH 12TH AVE. 30TH ST. FREIGHT YARD

W. 23RD ST. W. 24TH ST. W. 25TH ST. W. 26TH ST. W. 27TH ST. W. 28TH ST. W. 29TH ST. W. 30TH ST. W. 31ST ST. W. 32ND ST.

GARAGE

A. BRODGER & SON LUMBER YARD

JOHN EGAN LUMBER YARD

N.Y. RAILWAY CO.

CAR HOUSE

YARD FOR CARS

BALTIMORE AND OHIO RAILROAD FREIGHT STATION & STORAGE WAREHOUSE

LEHIGH VALLEY R.R. FREIGHT YARD

TERMINAL WAREHOUSE CO.

TERMINAL STORES

ERIE R.R. FREIGHT YARD

28TH ST. FREIGHT STATION

STANLEY'S SOAP WORKS

JOHN T. STANLEY SOAP WKS.

STANLEY SOAP WKS.

SMELTING WORKS

PLANING MILL

LUMBER YARD

COAL

NEW YORK CENTRAL R.R. CO.

WEST BOUND FREIGHT HOUSE

EAST BOUND FREIGHT HOUSE

47 53 63

PLATE 53

58

George Schroeppel Map No. 51

PENNA. N.Y. & L.I. R.R. TUNNEL

W. 32 ND ST.

W. 31 ST.

W. 30 TH ST.

W. 29 TH ST.

W. 28 TH ST.

W. 27 TH ST.

W. 26 TH ST.

ELEVENTH AVE.

TENTH AVE.

NINTH AVE.

NEW YORK CENTRAL R. R. CO.

793

702

701

700

699

698

729

728

727

726

725

724

GARAGE

LOFTS

FACTORY

HESS BROTHERS CONFECTIONERS

CHAS. P. ROGERS & CO.

W. & J. SLOANE WAREHOUSE

W. & J. SLOANE GARAGE

DUNBAR BOX & LUMBER CO.

HENRY HENCKEN COAL YARD

SLAWSON-DECKER CO.

SHEFFIELD FARMS CO.

COLUMBIA CORRUGATED CO.

BERLIN & JONES ENVELOPE CO.

CHARITY ORGANIZATION SOCIETY

E.R. MERRILL SPRING CO.

SAL. ARMY

JOHN WILLIAMS INC. ORNAMENTAL BRONZE & IRON WORKS

OTIS ELEVATOR WORKS

HARRIS H. URIS IRON WORKS

RUNKEL BROS. CHOCOLATE MFY.

30TH ST. STATION

MILK SHED

PUBLIC BATH

PUBLIC SCHOOL NO. 33

BOYS PLAYGROUND

CHELSEA PARK

CHILDRENS PLAYGROUND

GIRLS PLAYGROUND

HUDSON GUILD

JOHN TRACESER STEAM COPPER WORKS

ELEVATED 34 STATION

John P. Derrevar Est.

David S. Jones Est.

Est. Map No. 70

Cornelius

BUILDING ZONE RESTRICTIONS
USE ZONES

Properties fronting on Streets or Avenues colored purple are used as business properties. Properties fronting on Streets or Avenues uncolored are restricted to dwelling use. Those fronting on Streets or Avenues colored brown are unrestricted.

BUILDING ZONE RESTRICTIONS
HEIGHT ZONES

All properties this side of heavy line are in zone 2 and the height of buildings is restricted to 1½ times the width of the Street or Avenue on which they front

52

54

47

BUILDING ZONE RESTRICTIONS
HEIGHT ZONES

All properties this side of heavy line are in zone 2 and the height of buildings is restricted to two times the width of the Street or Avenue on which they front

PART OF
SECTION 3

Scale 160 Feet to the Inch.

Mary Clarke Est. Lib. 277 P. 55 Map No. 135

PLATE 54

BUILDING ZONE RESTRICTIONS
USE ZONES

Properties fronting on Streets or Avenues colored purple are used as business properties. Properties fronting on Streets or Avenues uncolored are restricted to dwelling use. Those fronting on Streets or Avenues colored brown are unrestricted.

BUILDING ZONE RESTRICTIONS
HEIGHT ZONES

All properties on this side of heavy line are in zone 1½ and the height of buildings is restricted to 1½ times the width of the Street or Avenue on which they front

59

PART OF
SECTION 3

Scale 160 Feet to the Inch.

BUILDING ZONE RESTRICTIONS
HEIGHT ZONES

All properties this side of heavy line are in zone 2 and the height of buildings is restricted to two times the width of the Street or Avenue on which they front

53

55

48

PENNSYLVANIA RAILROAD STATION

W. 31ST ST.

W. 30TH ST.

W. 29TH ST.

W. 28TH ST.

W. 27TH ST.

W. 26TH ST.

NINTH AVE.

EIGHTH AVE.

SEVENTH AVE.

David S. Jones Est. 1926

Map No. 70 1926

Lib 277 P.55 Map No. 135 1926

Cornelius Kay Map No. 70

Mary Clark 1926

James A. Stewart 1926

Maps No. 12 & 127 1926

Samuel Franklin 1926

ELEVATED STATION

SUBWAY STATION

FITZ ROY ROAD

754 — KAUMAGRAPH BLDG. — STEAM PLANT — RURAL NEW YORKER

753 — HOTEL IRVIN

752

751 — P. E. CHURCH OF THE HOLY APOSTLES — GIMBEL BROS. WAREHOUSE

750 — COCA COLA CO.

780 — PENNA. R.R. POWER HO. — AMERICAN RAILWAY EX. CO. — ST JOHN THE BAPTIST R.C. CHURCH — SCHOOL — LOFTS & OFFICES

779 — REVILLON FRERES FURS — FIRE PATROL — GARAGE

778 — VIGILANT HOTEL — CAXTON BLDG.

777 — FUR MERCHANTS COLD STORAGE — FURRIERS CENTRE BLDG.

776 — AMERICAN PAPER PRODUCTS CO.

PLATE 55

S. Norsworthy Map No. 106 — Bullock Lib. 217 P. 450 — POWDER HOUSE LOT

W. 32ND ST. — W. 31ST ST. — W. 30TH ST. — W. 29TH ST. — W. 28TH ST. — W. 27TH ST. — W. 26TH ST.

6TH AVE. — BROADWAY — 5TH AVE.

SUBWAY STA. — ELEVATED STATION — SUBWAY STATION

EQUITABLE ASSURANCE SOCIETY — ST. FRANCIS R.C. CH. — HANOVER LUNCH — GIMBEL BROS. — DONALD BLDG. — CHILDS RESTAURANT — GREELEY SQ. BLDG. — 807

BROWNING BLDG. — MARTIN BLDG. — HOTEL IMPERIAL — ARENA BLDG. — STANDARD BLDG. — LIFE CHAMBERS — 833

John Stidell — GREELEY ARCADE — JOHNSON BLDG. — LOEWS GREELEY SQ. THEATRE — 806

Margt Grenzebach — BIJOU BLDG. — GRAND HOTEL — THE WOLCOTT — WILLS BLDG. — WILBRAHAM — 832

LOFTS — 23RD PRECT POLICE STATION — TEXTILE HIGH SCHOOL — 805

PHILLIPS-JONES BLDG. — HOLLAND BLDG. — MARBLE COLLEGIATE REF. CH. — BANCROFT BLDG. — 831

7TH AVE. BLDG. — SOLTMANN BLDG. — 804

PRINCESS BLDG. — PROCTORS FIFTH AVE. THEATRE — 830

HOTEL BRESLIN — CENTURIAN BLDG. — HICKS BLDG. — EVERALL BLDG. — NR. NATIONAL CITY BANK

KHEEL TOWER — PUB. SCHOOL No 48 — 803

EARLINGTON BLDG. — EVERARD BATHS — 829

JOHNSTON BLDG.

BROCKTON BLDG. — FABIAN BLDG. — 802

COOGAN BLDG. — GOLDSTON BLDG. — ASTOR OFFICES — 828

VICTORIA BLDG. — CROISIC BLDG.

Isaac Varian 49 — Lib. 288 P. 160 Lib. 296 P. 626 Maps No. 144 & 232

54 — 56

Jacob S. Peters to Jacob Whiting Lib. 3301 P. 118 — Maps No. 12 & 127 — Samuel Frankel — James Stewart — Susanna Gouverneur — Cooper Sanders — Barbara Samter — Maps No. 411

BUILDING ZONE RESTRICTIONS
HEIGHT ZONES

All properties on this plate are in zone 2 and the height of buildings is restricted to two times the width of the Street or Avenue on which they front

BUILDING ZONE RESTRICTIONS
USE ZONES

Properties fronting on Streets or Avenues colored purple are used as business properties. Properties fronting on Streets or Avenues uncolored are restricted to dwelling use. Those fronting on Streets or Avenues colored brown are unrestricted.

PART OF
SECTION 3
Scale 160 Feet to the Inch.

PLATE 56

PART OF SECTION 3

Scale 160 Feet to the Inch.

61

50

55

57

BUILDING ZONE RESTRICTIONS
HEIGHT ZONES
All properties this side of heavy line are in zone 2 and the height of buildings is restricted to two times the width of the Street or Avenue on which they front

BUILDING ZONE RESTRICTIONS
USE ZONES
Properties fronting on Streets or Avenues colored purple are used as business properties. Properties fronting on Streets or Avenues uncolored are restricted to dwelling use. Those fronting on Streets or Avenues colored brown are unrestricted.

POWDER HOUSE LOT

"MURRAY HILL FARM"

Lib 428 P 639 to 642
John Murray Lib 431 P 189 to 192 Map No 661

E. 32 ND

E. 31 ST

E. 30 TH

E. 29 TH

E. 28 TH

E. 27 TH

E. 26 TH

MIDDLE ROAD

SUN FISH POND

"ROSE HILL FARM" Michl Cruger

Mary Schieffelin Map No. 452

John Sander Map No. 373

EASTERN POST ROAD

SUBWAY STATION

ELEVATED

"ROSE HILL FARM"

Samuel Kip Map No. 65

Kip's Bay Farm

Map No. 26

Casper Schaefer

Susannah Southard Map No. 1876

Barbara Stilwell

FIFTH AVE.

MADISON AVE.

FOURTH AVE.

LEXINGTON AVE.

THIRD AVE.

ST.

TEXTILE BUILDING

LOFTS

LOFTS & OFFICES

LOFTS BACKER BLDG.

REMSEN BLDG.

DUPLAN BLDG.

SILK CENTRE BLDG.

FURNITURE MART

OFFICES

SHOP

GARAGE

MADISON AVE. BAPT. CH.

PARISH HOUSE

IRVINGTON BLDG.

CARROLL CLUB

BANK

DODD, MEAD & CO.

SCHOOL

WALDORF GARAGE

LEXINGTONIA

MADISON SQ. CHURCH HO.

CHURCH OF THE TRANSFIGURATION

BURTON BLDG.

KAYE BLDG

LOFTS AND OFFICES

GOODE BLDG.

HOTEL MARTHA WASHINGTON

PASSAVANT BLDG.

MORAVIAN CHURCH

HOTEL

ANTHONY HOMES

SYNAGOGUE

LAW BLDG.

GLOVER BLDG.

R.C. CHURCH

HOTEL SEVILLE

EMMET BLDG.

HOFFMAN BLDG.

EQUIT. TRUST CO.

ST. STEPHENS R.C. CHURCH

ST. STEPHENS SCHOOL

BLUM & KOCH BLDG.

HOTEL LATHAM

PRINCE GEORGE HOTEL

HOTEL DE MADISON

HOTEL HOLLYWOOD

HOTEL SENTON

LOFTS HEWITT BLDG.

BRYCE BLDG.

OFFICES & STUDIOS

2 ART STUDIOS ARCADE

STORAGE

BRUNSWICK BUILDING

OFFICES

LOFTS & OFFICES

L.A.S.P.C.A.

THE 4TH AVE. BLDG.

HOTEL ELTON

THE ROYAL CROWN

MANHATTAN

860

861

886

887

859

885

858

884

857

883

856

882

BUILDING ZONE RESTRICTIONS
HEIGHT ZONES
All properties this side of heavy line are in zone A and the height of buildings is restricted to 1½ times the width of the Street or Avenue on which they front

"KIPS BAY FARM" *Lib. 295 P. 510 Saml. Kip Hrs. Map No. 65* **62**

BUILDING ZONE RESTRICTIONS
HEIGHT ZONES
All properties this side of heavy line are in zone 2 and the height of buildings is restricted to two times the width of the Street or Avenue on which they front

PLATE 57

PART OF SECTION 3

Scale 160 Feet to the Inch.

BUILDING ZONE RESTRICTIONS
USE ZONES
Properties fronting on Streets or Avenues colored purple are used as business properties. Properties fronting on Streets or Avenues uncolored are restricted to dwelling use. Those fronting on Streets or Avenues colored brown are unrestricted.

E. 32ND
E. 31ST
E. 30TH
E. 29TH
E. 28TH
E. 27TH
E. 26TH
ELEVATED R.R. STATION
THIRD AVE.
SECOND AVE.
FIRST AVE.
EAST RIVER
ST.
912 911 910 909 908 907 937 936 935 934 933 932 963 962 961 958
LOFTS
FRANKEL BLDG.
LAUNDRY
OFFICE
GARAGE
LOFTS
PHIPPS MODEL TENEMENTS
SHOP
THEATRE
MECHANIC
ADAMS PRES. CHURCH
P.E. CHAPEL OF INCARNATION
PARISH HOUSE
NEW YORK TELEPHONE CO.
PIANO FACTORY
MADISON SQ. BOYS CLUB GYMNASIUM
WILSON SHIPS
GARAGE
FIDELIO BREWING CO.
COLD STORAGE PLANT
MARKET
LOFTS
CARMELITE PARDCHIAL SCHOOL
CARMELITE R.C. CHURCH
E.J. RIESER & CO. CABINET WORK
THEATRE
CHURCH
PUBLIC SCHOOL No. 14
GARAGE
CORNELL MEDICAL COLLEGE
LORENA LOFTS
LOFTS
LAURESTELLE
BAKERY
LOFTS
PAUL L. BRYANT DYEING & CL.
LOFTS
BISCUIT CO.
LOFTS
GARAGE
CONCRETE BLDG. CONS.
KINDLINGWOOD FACT.
LOENING AERO CORP.
GARAGE
GARAGE
R.C. BUCKOUT LUMBER YARD
COAL CO.
SASH & DOOR FACTORY
LUMBER YARD
GARAGE
CULLEN FUEL CO.
COAL
MORTUARY
LAUNDRY
POWER HOUSE
WARDS
NEW BELLEVUE HOSPITAL
CHAPEL
FOUNTAIN
BELLEVUE HOSPITAL
WARDS
TRAINING SCHOOL FOR MALE NURSES

"ROSE HILL FARM" *Map No. 26* **50**

51

Corporation of New York

PLATE 58

BUILDING ZONE RESTRICTIONS
HEIGHT ZONES
All properties this side of heavy line are in zone 2 and the height of buildings is restricted to two times the width of the Street or Avenue on which they front

BUILDING ZONE RESTRICTIONS
HEIGHT ZONES
All properties this side of heavy line are in zone 1 and the height of buildings is restricted to 1½ times the width of the Street or Avenue on which they front

PART OF
SECTION 3
Scale 160 Feet to the Inch.

BUILDING ZONE RESTRICTIONS
USE ZONES
Properties fronting on Streets or Avenues colored purple are used as business properties. Properties fronting on Streets or Avenues uncolored are restricted to dwelling use. Those fronting on Streets or Avenues colored brown are unrestricted.

64

63

59

53

"GLASS HOUSE FARM" George Rapelye Map No. 68

W. 37TH ST.
W. 36TH ST.
W. 35TH ST.
W. 34TH ST.
W. 33RD ST.
W. 32ND ST.
ST.
ELEVENTH AVE.
TENTH AVE.
NINTH AVE.

708 — GARAGE, HAY & FEED, PACKING HOUSE ROHE & BRO., SHOP, R. E. THIBAUT WALL PAPER, McGRAW-HILL PUBLISHING CO.

707 — GARAGE, LOFTS, FACTORY, WAREHO., R. H. MACY FACTORY, WESTINGHOUSE ELEC. CO., BETHANY DONG. CHURCH

706 — LOFTS, ALPHA ELECTRIC CO., GARAGE, REPUBLIC STORAGE CO. (INC.), H. HERMANN FURNITURE CO., AND JONAS NAUMBURG

705 — GARAGE, LANG & CO. FLOUR WAREHOUSE, PICTORIAL REVIEW, GLOBE IRON WORKS GARAGE, HEYWOOD BROS. AND WAKEFIELD CO., LOFTS

704 — AMERICAN EXPRESS CO., NEW YORK CENTRAL RAILROAD, FREIGHT STATION, AMERICAN EXPRESS CO.

734 — UNDERHILL BLDG., POLICE DEPT. TRAINING SCH., GARAGE, ST. CLARES SCH., IRON WKS., WAGON WKS., NORTHWESTERN DISPENSARY

733 — IRON WKS., SHEFFIELD FARMS DAIRY CO., PIANO FACTORY, ST. CHIARAS R.C. CHURCH, PARISH HOUSE, GARAGE

732 — LABORATORY, NURSES HOME, WEBSTER APTS., ST. MARYS FREE HOSPITAL FOR CHILDREN, WILKES DISPENSARY

731 — MASTER PRINTERS BLD'G., FRENCH HOSPITAL, THE WARREN, ST. MICHAELS R.C. CHURCH AND CONVENT, ST. MICHAELS R.C. SCHOOL, VESTRY

730 — LOFTS, GARAGE, PENNA. N. Y. & L. I. R. R. CO., PENNA N.Y. AND L.I.R.R. TUNNEL

ELEVATED STATION

Isaac Moses Map No. 41

Samuel Watkins

George Schroeppel Map No. 51

John P. Decatur

PLATE 59

BUILDING ZONE RESTRICTIONS
HEIGHT ZONES
All properties this side of heavy line are in zone V and the height of buildings is restricted to 1½ times the width of the Street or Avenue on which they front

BUILDING ZONE RESTRICTIONS
HEIGHT : ZONES
All properties this side of heavy line are in zone 2 and the height of buildings is restricted to two times the width of the Street or Avenue on which they front

BUILDING ZONE RESTRICTIONS
USE ZONES
Properties fronting on Streets or Avenues colored purple are used as business properties. Properties fronting on Streets or Avenues uncolored are restricted to dwelling use. Those fronting on Streets or Avenues colored brown are unrestricted.

PART OF
SECTION 3
Scale 160 Feet to the Inch.

58

60

54

W. 37TH ST.
W. 36TH ST.
W. 35TH ST.
W. 34TH ST.
W. 33RD ST.
W. 31ST ST.

NINTH AVE.
EIGHTH AVE.
SEVENTH AVE.

Mary O. Lynch Lib. 206 P. 158
August Carroll Lib. 309 P. 34
John L. Norton Lib. 281 P. 78
John B. Murray Lib. 89 P. 148
O. Holmes Map No. 423
Isaac Moses Map No. 41
Samuel Osgood Map No. 41

760
LOFTS
759
CHRIST CHURCH MEMORIAL BUILDING
PUBLIC SCHOOL No 32
758
VITAPHONE CORP. OF AMERICA
ST. PAUL BAPT. CHURCH
TEMPLE BETH ISRAEL
MANUFACTURERS TRUST CO.
757
J. C. PENNEY WAREHOUSE & OFFICE BLDG.
GLAD TIDINGS TABERNACLE
PRINTING CRAFTS BLDG.
755
POST OFFICE
786
McCALL PATTERN CO.
CHELSEA EX. BANK
ARONSON BLDG.
GARMENT CENTRE REALTY BLDG
HOTEL YORK
785
LUDWIG BAUMANN & CO.
NEW YORK TELEPHONE CO.
YOUNISON BLDG.
784
PENNSYLVANIA BLDG.
THE COBURG
TRADE BK. OF N.Y.
783
ENTRANCE TO PENNA. STATION
NORTH RIVER SAVINGS BK.
781
PENNSYLVANIA RAILROAD STATION
CONCOURSE
WAITING ROOM
MENS ROOM
WOMENS ROOM
RESTAURANT
SHOPS
ARCADE
CARRIAGE DRIVE
BRANCH OF CORN EX. BANK
SUBWAY STATION

PLATE 60

BUILDING ZONE RESTRICTIONS
USE ZONES

Properties fronting on Streets or Avenues colored purple are used as business properties. Properties fronting on Streets or Avenues uncolored are restricted to dwelling use. Those fronting on Streets or Avenues colored brown are unrestricted.

John L. Norton Lib. 281 P. 78

BUILDING ZONE RESTRICTIONS
HEIGHT ZONES

All properties this side of heavy line are in zone 2 and the height of buildings is restricted to two times the width of the Street or Avenue on which they front

PART OF SECTION 3

Scale 160 Feet to the Inch.

BUILDING ZONE RESTRICTIONS
HEIGHT ZONES

All properties this side of heavy line are in zone 1½ and the height of buildings is restricted to 1¼ times the width of the Street or Avenue on which they front

66

59

61

55

W. 37TH ST.

W. 36TH ST.

W. 35TH ST.

W. 34TH ST.

W. 33RD ST.

W. 32ND ST.

BROADWAY

AVE.

SEVENTH AVE.

FIFTH AVE.

SIXTH AVENUE SUBWAY STATION

PENNA R. R. STATION

HERALD SQUARE

GREELEY SQ.

"OGDEN PLACE FARM"

Dr. Samuel Nichols

John B. Murray Lib. 80 P. 148

Isaac Shute Map No. 423

Amos Freeman 1916

John Thomson

Dr. Samuel Nichol.

Lib. 408 P. 316

M. Dietz Lib. 35 P. 220

John Stevens Map No. 143

John Riker Map No. 384

768 11½ John B. Aycrigg Map No. 449

David Seaman Map No. 348

Bullock Map No. 319

Bullock Lib. 217 P. 450

Jacob S. Arden to Jas R. Whiting Lib. 339 P. 118

S. Norsworthy Map No. 106

PENNA TUNNEL

812 — LOFTS; HOLY INNOCENT R.C. CH.; RECTORY; MILLS HOUSE No 2; HERALD SQUARE BLDG.; LEFCOURT MARLBORO BLDG.

811 — LOFTS; ARSENAL BLDG.; HARDING BLDG.; JOHNSON BUILDING

810 — LOFTS & OFFICES; R.H. MACY & CO.; R. H. MACY & CO. DEPARTMENT STORE

809 — LOFTS; HERALD HOTEL; PENNARCADE; CHILDS BLDG.; SAVOY THEATRE; HOOK & LADDER No 24; SAKS DEPARTMENT STORE

808 — HOTEL PENNSYLVANIA; GIMBEL BROTHERS DEPARTMENT STORE

49 — LOFTS; GREENWICH SAVINGS BANK

ARCADE — HERALD BLDG.

938 — LOFTS; STEWART AND CO.; TECLA BLDG.

837 — KEEN'S CHOPHO.; GARRICK THEATRE; GREENWICH BANK; THE CHELSEA; LOFTS; OREY BLDG.; LOFTS PENN BLDG.; RUSSEKS FURS; BEST & CO.

836 — MARBRIDGE BLDG.; OPPENHEIM COLLINS & CO.; NEW NETHERLAND BANK; GREGORIAN; OAKDALE; BEDELL CO.; LOFTS & OFFICES; JAMES McCREERY AND CO.; CENTURY BLDG.; IRVING BANK AND TRUST CO.

835 — HOTEL McALPIN; MUTUAL BANK; TERMINAL BLDG.; LOFTS; SPEAR & CO.; ASTOR CT. BLDG.; ASTOR COURT; THE WALDORF ASTORIA

834 — WILSON BLDG.; OFFICES; HOTEL WAYFARER; LOFTS; BUILDERS EXCHANGE; HOTEL ABERDEEN; WALDORF BUILDING; FIFTH AVE. ASTOR BLDG.

SUBWAY STATION; ELEVATED STATION; SUBWAY STATION FOR HUDSON TUBES

BUILDING ZONE RESTRICTIONS
USE ZONES

Properties fronting on Streets or Avenues colored purple are used as business properties. Properties fronting on Streets or Avenues uncolored are restricted to dwelling use. Those fronting on Streets or Avenues colored brown are unrestricted.

BUILDING ZONE RESTRICTIONS
HEIGHT ZONES

All properties this side of heavy line are in zone ½ and the height of buildings is restricted to ½ times the width of the Street or Avenue on which they front

PART OF SECTION 3

Scale 160 Feet to the Inch.

67

"MURRAY HILL FARM"

Lib. 428 P. 639 to 642
Lib. 431 P. 189 to 217
Map No. 661

MIDDLE ROAD

EASTERN POST ROAD

"OGDEN PLACE FARM"

E. 37TH

E. 36TH

E. 35TH

E. 34TH

E. 33RD

E. 32ND

FIFTH AVE.

MADISON AVE.

PARK AVE.

LEXINGTON AVE.

THIRD AVE.

37TH ST.

36TH ST.

35TH ST.

34TH ST.

33RD ST.

32ND ST.

TIFFANY & CO. JEWELERS

866

C.G. GUNTHERS SONS

LOFTS

HAVILAND CO.

ANNEX TO MORGAN LIBRARY

MORGAN LIBRARY

892

LADIES CHRISTIAN UNION GIRLS HOME

KURZMAN BROS.

965

TOWER BLDG.

ALVIN BLDG.

GARAGE

865

CHURCH OF THE INCARNATION (P.E.)

891

SHERBROOK

ADVERTISING CLUB

MURRAY HILL

THE ATLANTIC

CHURCH OF THE EPIPHANY

B. ALTMAN AND CO.

864

DEPARTMENT STORE

CAMERON BLDG.

COMMUNITY CHURCH OF N.Y.

NEW CHURCH SWEDENBORGIAN

890

PACKARD COMMERCIAL SCHOOL

POST OFFICE STA. F

BILLINGS COURT

861

DITSON BLDG.

LEFCOURT BLDG.

OFFICES

LOFTS

BELMONT BLDG.

863

BURRELL BLDG.

VANDERBILT HOTEL

71ST REGIMENT ARMORY

889

SANTA ANITA

WAREHAM

EVAN CH.

34TH ST. THEATRE

MARTIN BLDG.

862

WALSH WILCOX LOFTS

N.Y. EDISON CO.

LEBANON NAT. BANK

THE WARRINGTON

MANICE BLDG.

No. 2 PARK AVE. BUILDING

SEWARD NAT. BANK

LOFTS & OFFICES

888

NO. ONE PARK AVE.

(PRIVATE ST.)

N.Y. FURNITURE EXCHANGE

GARAGE

"POWDER HOUSE LOT"

"SUN FISH POND"

SUBWAY STATION

ELEVATED STATION

PENN TUNNEL

"KIPS BAY FARM"

B. ALTMAN AND CO. DEPARTMENT STORE

60

62

56

Lib. 408 P. 316

Lib. 295 P. 510

John Thomson

Dr. Samuel Kimball

Heirs of Samuel Kip

Map No. 65

BUILDING ZONE RESTRICTIONS
HEIGHT ZONES

All properties this side of heavy line are in zone 2 and the height of buildings is restricted to two times the width of the Street or Avenue on which they front

PLATE 62

BUILDING ZONE RESTRICTIONS
USE ZONES

Properties fronting on Streets or Avenues colored purple are used as business properties. Properties fronting on Streets or Avenues uncolored are restricted to dwelling use. Those fronting on Streets or Avenues colored brown are unrestricted.

BUILDING ZONE RESTRICTIONS
HEIGHT ZONES

All properties this side of heavy line are in zone 1 and the height of buildings is restricted to 1½ times the width of the Street or Avenue on which they front

BUILDING ZONE RESTRICTIONS
HEIGHT ZONES

All properties this side of heavy line are in zone 2 and the height of buildings is restricted to two times the width of the Street or Avenue on which they front

PART OF SECTION 3

Scale 160 Feet to the Inch.

68

61

57

"KIPS BAY FARM"

Lib. 295 P. 510 Samuel Kip Hrs. Map No. 65

E. 37 TH

E. 36 TH

E. 35 TH

E. 34 TH

E. 33 RD

E. 32 ND

THIRD AVE.

SECOND AVE.

FIRST AVE.

917 B. ALTMAN WAREHO. & GARAGE

916

915 MILK CO.

914 HOTEL

913 PUB. SCHOOL Nº 116

942 ST. GABRIELS CATH. GH. PAROCHIAL SCHOOL

941 ST. GABRIELS PARK

940 COLLEGE OF DENTAL & ORAL SURGERY; ANNEX TO DENTAL COLLEGE; ACE GARAGE; FRIENDLY AID SOCIETY

939 SACRED HEART R.C.CH. PAROCHIAL SCHOOL

938 GARAGE

ELEVATED STATION

ST. 87

ST. 86

ST. 85

ST. 81

ST. 80

968 MARBLE WORKS; COAL YARD; FACTORY SCHWARZHOFF & RICKERT CIGAR BOXES

967 NEW YORK STEAM COR'P.

966 COAL POCKET

965 AMER. RAILWAY EXPRESS CO.; BOILER NO.; SILK HOSIERY CO.

964 GARAGE; LEVERICH & HATCH INC.

PENNA TUNNEL

PENNA TUNNEL

EAST RIVER

GRANT LINE OF WATER

PLATE 6.

PART OF SECTIONS 3 & 4

Scale 160 Feet to the Inch.

52

69

HUDSON

PATTEN LINE

RIVER

PENNSYLVANIA RAILROAD CO.

CENTRAL RAILROAD OF N. J. FREIGHT STATION

HUDSON RIVER DAY LINE FREIGHT STATION
CENTRAL R. R. OF NEW JERSEY

PENNA N.Y. & L.I.R.R. TUNNEL

N.Y. CENTRAL TRANSFER BRIDGES

N.Y. CENTRAL R.R.

BUILDING ZONE RESTRICTIONS
USE ZONES

Properties fronting on Streets or Avenues Colored, purple are used as business properties. Properties fronting on Streets or Avenues Shaded or are restricted to dwelling use. Those fronting on Streets or Avenues colored brown are unrestricted.

BUILDING ZONE RESTRICTIONS
HEIGHT ZONES

All properties on this plate are in zone 2 and the height of buildings is restricted to two times the width of the Street or Avenue on which they front

664 665 1107

PENNA R.R. FREIGHT STATION

DOCKMASTERS OFFICE, DISTRICT 8

TWELFTH AVE.

ELEVENTH AVE.

W. 32ND ST. W. 33RD ST. W. 34TH ST. W. 35TH ST. W. 36TH ST. W. 37TH ST. W. 38TH ST. W. 39TH ST. W. 40TH ST. W. 41ST ST.

NEW YORK CENTRAL RAILROAD FREIGHT YARD

WEST SHORE RAILROAD FREIGHT YARD

PENNSYLVANIA RAILROAD FREIGHT YARD

678 679 680 681 682 683 684 685 1088

STORAGE

WAREHOUSE

W. VIRGINIA PULP & PAPER CO.

U.S. PLYWOOD CO.

WILLIAMS PRINTING HOUSE

LOFTS

WAREHOUSES

JOHN THEA

N.Y. BUTCHERS DRESSED MEAT COMPANY

BURNS BROTHERS COAL YARD

COAL

BOILERS

TANK HO.

JOS. STERN & SONS INC.

ABATTOIR

POWER HOUSE

FIRE ESCAPE

N.Y. BUTCHERS DRESSED MEAT COMPANY

N.Y. BUTCHERS DRESSED MEAT COLD STORAGE

GARAGE

SLAUGHTER HOUSE

STOCK PENS

GEO. KERN INC. PACKING PLANT

N.Y.C. & H.R.R.

58 "GLASS HOUSE FARM" George Rapelye Map No 68 64 SEC. 3 SEC. 4

PLATE 64

BUILDING ZONE RESTRICTIONS
USE ZONES

Properties fronting on Streets or Avenues colored purple are used as business properties. Properties fronting on Streets or Avenues uncolored are restricted to dwelling use. Those fronting on Streets or Avenues colored brown are unrestricted.

BUILDING ZONE RESTRICTIONS
HEIGHT ZONES

All properties this side of heavy line are in zone 2 and the height of buildings is restricted to two times the width of the Street or Avenue on which they front

70

"HERMITAGE FARM" Martha Norton

PART OF
SECTIONS 3 & 4

Scale 160 Feet to the Inch.

BUILDING ZONE RESTRICTIONS
HEIGHT ZONES

All properties this side of heavy line are in zone 1 and the height of buildings is restricted to 1½ times the width of the Street or Avenue on which they front

Lib. 41 of Wills P. 18 Map No. 24

69

63

W. 42ND ST.
W. 41ST ST.
W. 40TH ST.
W. 39TH ST.
W. 38TH ST.
W. 37TH ST.

ELEVENTH AVE.
TENTH AVE.
NINTH AVE.

N. Y. C. AND H. R. R. R.

WEST SHORE HOTEL
GARAGE
CONSOLIDATED GAS CO.
V. LOEWERS BREWERY
N.Y. FIRE PROOF TENEMENT CO.
1070
IRON WKS.
SHARLOW BLDG.
GARAGE
KNOX MEMORIAL CH.
1055
GARAGE
V. LOEWERS BOTTLING NO.
CAINS TRANSFER
BRIDGE PAUL PRYIBIL MACHINE WORKS
ST. RAPHAEL R.C. CHURCH
ICE SERVICE CO. INC.
HALL
1069
LAUNDRY
JUNK YARD
PUBLIC LIBRARY
FACTORY
1050
FACTORY
GARAGE
STORAGE, WAREHO.
SPEARS
711
ST. CLEMENT R.C. CHURCH & SCHOOL
737
MORGAN STEAM LAUNDRY
WRIGHT LUMBER CO.
GARAGE
FRANCO AMER. BAKING CO.
710
OWEN WARDS SONS
INDUSTRIAL SCHOOL
SCHERMERHORN PLAYGROUND
MOVING PICTURES
736
GARAGE
FACTORY
STORAGE
FACTORY (PRINTING)
COOPERAGE
PUBLIC SCHOOL No 127
709
OFFICE
MANHATTAN SOAP CO.
LORD ELEC. CO
735

SEC. 4

SEC. 3

65

"GLASS HOUSE FARM" George Rapelye

Map No. 68

58

BUILDING ZONE RESTRICTIONS
USE ZONES

Properties fronting on Streets or Avenues colored purple are used as business properties. Properties fronting on Streets or Avenues uncolored are restricted to dwelling use. Those fronting on Streets or Avenues colored brown are unrestricted.

BUILDING ZONE RESTRICTIONS
HEIGHT ZONES

All properties this side of heavy line are in zone 1 and the height of buildings is restricted to 1½ times the width of the Street or Avenue on which they front

PART OF SECTIONS 3 & 4

Scale 160 Feet to the Inch.

BUILDING ZONE RESTRICTIONS
HEIGHT ZONES

All properties this side of heavy line are in zone 2 and the height of buildings is restricted to two times the width of the Street or Avenue on which they front

71

"HERMITAGE FARM"

Martha Norton

Lib. 41 of Wills P. 18 Map No. 24

W. 42ND ST.

W. 41ST ST.

W. 40TH ST.

W. 39TH ST.

W. 38TH ST.

W. 37TH ST.

NINTH AVE.

EIGHTH AVE.

SEVENTH AVE.

"HERMITAGE FARM"

GLASS HOUSE FARM

George Rapelye

Jos. C. Norton

Map No. 68

ELEVATED STATION

SUBWAY STATION

LAKE POUR LANE

1032 — BATH HOUSE; GA. FELD CO.; TIMES THEATRE; LOBBY; STORAGE WARE HO.

1013 — FRANKLIN SAV. BANK; WALLACK'S THEATRE; AUTOMAT RESTAURANT; JULIAN ELTINGE THEATRE; MURRAY CHAMBERS; CANDLER BLDG.; THE HERMITAGE; AMERICAN THEATRE HALL; LIBERTY THEATRE; HARRIS THEATRE; NEW AMSTERDAM THEATRE; STANLEY THEATRE

1031 — GARAGE; N.Y. EDISON CO. STORAGE; THEATRE; LOBBY

1012 — LOFTS; HUDSON GARAGE; NATIONAL THEATRE; OFFICES; PUBLIC SCHOOL No. 28; N.Y. TRIBUNE; MET. OPERA STORAGE

763 — GERMAN M.E. CHURCH; GARAGE; HOW WORKS; HENRY LANE THEATRE; LOFTS

789 — AFFILIATED GARAGE; PRINTING PRESS BLDG.; LOFTS; UNITED PUBLISHERS BLDG.; AM. PRESS ASS'N; GILBERT BLDG.; RIALTO BLDG.

762 — STUDIO; FINCK BLDG.; JOHN A. MURRAY (LOFTS); LOFTS

788 — LOFTS; PICTORIAL REVIEW BLDG.; BR. OF CHATHAM & PHENIX BANK; HOTEL EMMET; TIMES SQ. POST OFFICE; ART COLOR BLDG.

761 — GARAGE U.S. POST OFFICE MAIL TRUCKS; LOFTS; KYMSON BLDG.; STORAGE

787 — LOFTS; HOTEL NAVARRE; GARMENT CENTRE REALTY BLDG.; AMER. UNION BANK; CO-ED BLDG.

Mary O. Lynch Lib. 206 P. 158

59 Augus Carroll Lib. 309 P. 34

John L. Norton Lib. 281 P. 76.

Sam'l R. B. Norton Lib. 311 P. 484

Mary E. Spencer Lib. 232 P. 34

64

SEC. 4

SEC. 3

66

PLATE 66

BUILDING ZONE RESTRICTIONS
USE ZONES

Properties fronting on Streets or Avenues colored purple are used as business properties. Properties fronting on Streets or Avenues uncolored are restricted to dwelling use. Those fronting on Streets or Avenues colored brown are unrestricted.

Medcef Eden Map No. 182

BUILDING ZONE RESTRICTIONS
HEIGHT ZONES

All properties this side of heavy line are in zone 2 and the height of buildings is restricted to two times the width of the Street or Avenue on which they front

PART OF
SECTION 3, 4 & 5
Scale 160 Feet to the Inch.

Corporation of New York Map No. 143

BUILDING ZONE RESTRICTIONS
HEIGHT ZONES

All properties this side of heavy line are in zone 1½ and the height of buildings is restricted to 1½ times the width of the Street or Avenue on which they front

TIMES SQ. SUBWAY STATION — SEC. 4 — 72 — SEC. 5 — LOWES LANE

W. 42ND ST.

KNICKERBOCKER BLDG. — BROKAW BROS. — 994 — BUSH BLDG. — CAMEO THEATRE — OFFICES — RUDOLPH WURLITZER CO. — HART BLDG. — BRYANT HALL

W. 41ST ST.

BROADWAY THEATRE — LOFTS — CHILDS RESTAURANT — CONTINENTAL HOTEL — 993 — LEWISOHN BLDG. — COMEDY THEATRE — OFFICES — TILDEN BLDG. — UNION DIME SAVINGS BANK — CENTRAL NAT. BK BLDG.

BRYANT PARK — 1257 — PUBLIC LIBRARY — SUBWAY STATION

W. 40TH ST.

OFFICE — METROPOLITAN 815 OPERA HOUSE — MUDSON TRUST CO. — EMPIRE THEATRE — LOBBERS — LEFCOURT MANHATTAN BLDG. — WORLDS TOWER BLDG. — MAXINE ELLIOTT THEATRE

BRYANT PARK STUDIO BLDG. (BEAUX ARTS CAFE) — BANKS BLDG. — AMERICAN RADIATOR BLDG. — ENGINEERING SOCIETIES BLDG. — KNOX BLDG. — LOFTS

W. 39TH ST.

THE CASINO — KNICKERBOCKER (OFFICES) — KNICKERBOCKER THEATRE — TRIANGLE THEATRE — FASHION CENTRE BLDG. — GARAGE — LOFTS

LORD AND TAYLOR DEPARTMENT STORE — OVINGTONS — HOTEL — LOFTS

W. 38TH ST.

ELEVATED STATION

HOTEL NORMANDIE — BRICKEN-SWAY. BLDG. — LOFTS

W. 37TH ST.

FRANKLIN SIMON — GIBSON BLDG. — BRICK PRES. CHURCH

SEVENTH AVE. — BROADWAY — SIXTH AVE. — FIFTH AVE. — SUBWAY STATION — HERMITAGE "TANK"

John L. Norton Lib 281 P. 78 — John L. Norton Lib. 4 P. 24 — John Taylor Map No. 115 — Dr. Samuel Nichol — "OGDEN PLACE FARM"

65 — 67 — 60 — SEC. 3

BUILDING ZONE RESTRICTIONS
USE ZONES

Properties fronting on Streets or Avenues colored purple are used as business properties. Properties fronting on Streets or Avenues uncolored are restricted to dwelling use. Those fronting on Streets or Avenues colored brown are unrestricted.

BUILDING ZONE RESTRICTIONS
HEIGHT ZONES

All properties this side of heavy line are in zone 2 and the height of buildings is restricted to two times the width of the Street or Avenue on which they front

PART OF SECTIONS 3&5

Scale 160 Feet to the Inch.

73

Isaac Burr Maps Vo 210 & 654 — Geo. Warner — Mich.l Evener — McKay Lib. 249 P. 283 — Thomas Buchanan Lib. 77 P. 495 — Maps 161 & 508

E. 42ND ST. — SUBWAY STATION — SHUTTLE LINE — N.Y. AND L.I.R.R. TUNNEL — EASTERN POST RD. — ELEVATED STATION

BANKERS TRUST CO. — WALLACH BROS. — ROGERS PEET & CO. — CENTRAL TRUST CO. — CARBIDE CARBON BLDG. — LAWYERS MTG. & TRUST CO. — LENOX HOTEL — HOTEL BELMONT — PERSHING SQ. — LOWER LANE — PERSHING SQUARE BLDG. — BOWERY SAVINGS BANK — MANHATTAN STORAGE WAREHOUSE — LOEWS 42ND ST THEATRE — GARAGE — HOTEL — ENTRANCE TO UNDERGROUND SUBWAY — TUXEDO THEATRE

E. 41ST ST. — J. & J. Post

FARMERS LOAN & TRUST CO. — JOHNS-MANVILLE BLDG. — WOOLWORTH AND CO. WINFIELD BLDG. — REAL ESTATE BUILDING — OFFICES — LAMER TRUST CO. — CHEMISTS CLUB — MURRAY HILL OFFICES — MURRAY HILL HOTEL — TERMINAL BLDG. — THE ARCHITECTS BLDG. — LEXINGTON TOWERS — GARAGE — WOMEN'S CLUB

E. 40TH ST. — Jos. McBriar Map No 210 — 36th

ARNOLD, CONSTABLE & CO. — FOSTER BLDG. — UNION LEAGUE CLUB — TOURAINE — STERLING BRONZE BLDG. — OFFICES — NY TRUST CO. — GARAGE — NAT. BK. OF COMMERCE — PRINCETON CLUB — NURSES CLUB — NAVEMAR — HOTEL — BALTIMORE — HOTEL — N.Y. EDISON CO. — GARAGE

E. 39TH ST. — LeRoux-Clarkson — Lib. 147 P. 83

KNABE BLDG. — HARDMAN PECK CO. — CRAPO BLDG. — LOFTS — PROFESSIONAL BLDG. — WILLIAMS UNIV. CLUB — SCHOOL — THE GRIFFON — GARAGE

E. 38TH ST.

BONWIT, TELLER & CO. — LOFTS — HECKSCHER BLDG. — OFFICES — ALLERTON HOUSE — THE MURRAY — NAT. DEMOCRATIC CLUB — HOTEL WHITE — STUDIO

E. 37TH ST. — MIDDLE ROAD

"MURRAY HILL FARM" John Murray 61

Lib. 428 P. 639 — " 431 P. 189 Map No. 661

BUILDING ZONE RESTRICTIONS
HEIGHTH ZONES

All properties this side of heavy line are in zone 1 and the height of buildings is restricte[d] [to] 1½ times the width [of] the Stree[t]

SEC. 5

SEC. 3

68

66

BUILDING ZONE RESTRICTIONS
HEIGHT ZONES

All properties this side of heavy line are in zone 1 and the height of buildings is restricted to 1½ times the width of the Street or Avenue on which they front.

PLATE 68

BUILDING ZONE RESTRICTIONS
USE ZONES

Properties fronting on Streets or Avenues colored purple are used as business properties. Properties fronting on Streets or Avenues uncolored are restricted to dwelling use. Those fronting on Streets or Avenues colored brown are unrestricted.

BUILDING ZONE RESTRICTIONS
HEIGHT ZONES

All properties this side of heavy line are in zone 1 and the height of buildings is restricted to 1½ times the width of the Street or Avenue on which they front

BUILDING ZONE RESTRICTIONS
HEIGHT ZONES

All properties this side of heavy line are in zone 2 and the height of buildings is restricted to two times the width of the Street or Avenue on which they front

PART OF SECTIONS 3 & 5

Scale 160 Feet to the Inch.

74

67

62

SEC. 5

SEC. 3

EAST RIVER

"QUARRY HILL FARM"

"KIPS BAY FARM" Heirs of Samuel Kip Lib. 235 P. 370

"TURTLE BAY FARM" Heirs of Francis Winthrop Maps No. 314 & 510

Casper Smith Lib. 233 P. 476 Map No. 3

E. 42ND ST.

E. 41ST ST.

E. 40TH ST.

E. 39TH ST.

E. 38TH ST.

E. 37TH ST.

THIRD AVE.

SECOND AVE.

FIRST AVE.

ELEVATED STATION

WALL

PUBLIC SCHOOL No. 27

315

LOFTS

GARAGE

1314

1334

PRES. CH. OF THE COVENANT

PARISH HOUSE

PROSPECT HILL APTS.

1333

FACTORY

920

WEISE & REESING DYEING & CLEANING

SHOP

945

919

LOFTS

944

GARAGE

BATH HOUSE

918

ANNEX TO SCHOOL

MURRAY HILL VOCATIONAL SCH

NEW YORK TELEPHONE CO.

943

N. Y. EDISON CO. (LESSEE) 353

N. Y. EDISON CO. 1352

SERVICE BLDG.

N. Y. EDISON CO. POWER HO. 971

N. Y. EDISON CO. POWER HOUSE 970

COAL POCKET

WM FARRELL & SON (INC) COAL YARD

969

SINRAM BROS. COAL YARD

N. Y. & L. I. R. R. TUNNEL

ST.

PART OF SECTION 4

Scale 160 Feet to the Inch.

PLATE 69

HUDSON RIVER

BUILDING ZONE RESTRICTIONS
HEIGHT ZONES

All properties on this plate are in zone 2, and the height of buildings is restricted to two times the width of the Street or Avenue on which they front

BUILDING ZONE RESTRICTIONS
USE ZONES

Properties fronting on Streets or Avenues colored purple are used as business properties. Properties fronting on Streets or Avenues uncolored are restricted to dwelling use. Those fronting on Streets or Avenues colored brown are unrestricted.

HUDSON RIVER DAY LINE
C.R.R. OF N.J. FREIGHT STATION

COAL HOIST

WEST SHORE R.R.
N.Y. O. & W. R.R.
WEST NEW YORK FERRY
WEEHAWKEN FERRY

42nd ST. FREIGHT STA. N.Y.C. R.R.

DUMP

PUMICE MILL

RECREATION PIER

UNITED AMERICAN LINES

EMPIRE BRICK & SUPPLY CO.

N.Y. RAILWAYS CO.

NEW YORK EDISON CO.

NEW YORK MANUFACTURERS REAL EST. CO.

GAS COMPANY

CONSOLIDATED GAS CO.

E.L. SMITHE MACHINE CO.

STERN BROS.

STANDARD OIL CO.

SHEVERS ICE CREAM CO.

PURDY-GARVEY CORP.

HARDMAN, PECK & CO. FACTORY

RUFUS DARROW'S SONS MASONS MATERIALS

BRAMBACH PIANO CO.

HORN & HARDART CO. BAKERY

JABEZ BURNS AND SONS

N.Y. TRANSFER CO. GARAGE

TWELFTH AVE.

ELEVENTH AVE.

N.Y.C. R.R.

W. 41ST ST.
W. 42ND ST.
W. 43RD ST.
W. 44TH ST.
W. 45TH ST.
W. 46TH ST.
W. 47TH ST.
W. 48TH ST.
W. 49TH ST.
W. 50TH ST.

1089 1090 1091 1092 1093 1094 1095 1096 1097 1107 1108

"HERMITAGE FARM" Martha Norton/ Lib. 41 of Wills P 18 Map No. 24

John Jacob Astor Est. of

PART OF SECTION 4

Scale 160 Feet to the Inch.

BUILDING ZONE RESTRICTIONS
HEIGHT ZONES

All properties this side of heavy line are in zone \1/2 and the height of buildings is restricted to 1½ times the width of the Street or Avenue on which they front

BUILDING ZONE RESTRICTIONS
USE ZONES

Properties fronting on Streets or Avenues colored purple are used as business properties. Properties fronting on Streets or Avenues uncolored are restricted to dwelling use. Those fronting on Streets or Avenues colored brown are unrestricted.

John Jacob Astor Map No. 185 *Anthony Post Map 189* *Wm Dodge*

BUILDING ZONE RESTRICTIONS
HEIGHT ZONES

All properties this side of heavy line are in zone 2 and the height of buildings is restricted to two times the width of the Street or Avenue on which they front

Map No. 24

Lib. H of Wills P. 18

Martha Norton

"HERMITAGE FARM"

Martha Norton Lib. 41 of Wills Map No. 24

69

71

64

W. 47TH ST.
W. 46TH ST.
W. 45TH ST.
W. 44TH ST.
W. 43RD ST.
W. 42ND ST.

ELEVENTH AVE.
TENTH AVE.
NINTH AVE.

D. AUERBACH & SONS CANDY FACTORY
STUDIOS
DYE WORKS
MOVING PICTURES
LOFTS
PUBLIC SCHOOL No. 51
PARK & TILFORD
GARAGE
LAUNDRY
WESER PIANO MFY.
ELKWOOD HOTEL
WARE HO.
THOMPSON BLDG.
WESSELL, NICKEL & GROSS PIANO ACTIONS
CARPET CLEANING
STORAGE
FACTORY
STCLEMENTS P.E. CHURCH
HARTLEY HOUSE
STORES
UNITED PRES. CH.
EV. LUTH. CH. OF THE REDEEMER
SECOND GER. BAPT. CH.
LORRAINE
HOSPITAL
DAY NURSERY
CLAYTON CO AUTO BODIES
ELEVATED STATION

1075 1074 1073 1072 1071 1056 1055 1054 1053 1052

BUILDING ZONE RESTRICTIONS
USE ZONES

Properties fronting on Streets or Avenues colored purple are used as business properties. Properties fronting on Streets or Avenues uncolored are restricted to dwelling use. Those fronting on Streets or Avenues colored brown are unrestricted.

BUILDING ZONE RESTRICTIONS
HEIGHT ZONES

All properties this side of heavy line are in zone 1 and the height of buildings is restricted to 1½ times the width of the Street or Avenue on which they front

PART OF SECTION 4

Scale 160 Feet to the Inch.

BUILDING ZONE RESTRICTIONS
HEIGHT ZONES

All properties this side of heavy line are in zone 2 and the height of buildings is restricted to two times the width of the Street or Avenue on which they front

76

Chas. Kelly, to Francis Child, Jr. — Lib. 67, P. 101; " 69 P. 96; " 248 P. 125 — Maps No. 68 & 69

Chas Kelly to I. Leggett — Lib. 134, P. 370

E. Child, Jr. to Lib. 67, P. 96

John Jacob Astor — Lib. 64 P. 440 Lib. 67 P. 30 & 23 Map No. 695

70

72

65

"HERMITAGE FARM"

Martha Norton Lib. 41 of Wills P. 18 Map No. 24

VERDANT LANE

W. 47TH ST.
W. 46TH ST.
W. 45TH ST.
W. 44TH ST.
W. 43RD ST.
W. 42ND ST.

NINTH AVE.
EIGHTH AVE.
LONG ACRE SQ.
BROADWAY
SEVENTH AVE.
TIMES SQUARE
BLOOMINGDALE ROAD

1037 1036 1035 1034 1033 1018 1017 1016 1015 1014

THEATRE
AM RWAY. EX.
CENTRAL THEATRE
LOBBY
AUTOMAT
BAUMANNS
VAUDEVILLE ARTIST'S CLUB
REMICK & CO.
GLOBE THEATRE
LANSDOWN
STLUKES EVAN. LUTH'N CHURCH
TAMS BLDG.
WHITBY
NURSES CLUB
HOTEL FULTON
IMPERIAL THEATRE
FULTON THEATRE
GAIETY THEATRE
KLAW THEATRE
THE MUSIC BOX
MOROSCO THEATRE
BIJOU THEATRE
ASTOR THEATRE
MARTIN BECK THEATRE
OFFICES & FILM EXCHANGE
GARAGE
LINCOLN HOTEL
PLYMOUTH THEATRE
BOOTH THEATRE
SHUBERT THEATRE
BROADHURST THEATRE
HOTEL ASTOR
COURT
AMSTERDAM OPERA HOUSE
MOVING PICTURES
HOLY CROSS LYCEUM
SCRIBNERS PRINTING HOUSE
"GOSPEL" TABERNACLE
ERLANGER THEATRE
THE LITTLE THEATRE
SHUBERT BLDG.
44TH ST. THEATRE
PARAMOUNT THEATRE
OFFICES
TIMES SQ HOTEL
ASCENSION MEM. P.E. CH.
VANDIS COURT
TIMES ANNEX
CONVENT
SCHOOL
HUDSON STORAGE
BOYERTOWN BURIAL CASKET CO
JACOB LAHN
PRESTON HO.
HOLY CROSS ACADEMY
HOLY CROSS R.C. CH.
SELWYN THEATRE
TIMES SQ. THEATRE
LYRIC THEATRE
CLINTON
CASE BLDG
APOLLO THEATRE
REPUBLIC THEATRE
RIALTO THEATRE
SUBWAY STATION

PLATE 72

PART OF SECTIONS 4 & 5

Scale 160 Feet to the Inch.

BUILDING ZONE RESTRICTIONS
USE ZONES

Properties fronting on Streets or Avenues colored purple are used as business properties. Properties fronting on Streets or Avenues uncolored are restricted to dwelling use. Those fronting on Streets or Avenues colored brown are unrestricted.

T. Bailey & J. Cheatham Lib. 72 P. 375 Map No. 114

BUILDING ZONE RESTRICTIONS
HEIGHT ZONES

All properties this side of heavy line are in zone 2 and the height of buildings is restricted to two times the width of the Street or Avenue on which they front

BUILDING ZONE RESTRICTIONS
HEIGHT ZONES

All properties on this side of heavy line are in zone 1½ and the height of buildings is restricted to 1½ times the width of the Street or Avenue on which they front

BUILDING ZONE RESTRICTIONS
HEIGHT ZONES

All properties this side of heavy line are in zone 1¼ and the height of buildings is restricted to 1¼ times the width of the Street or Avenue on which they front

77

71

73

W. 47TH ST.

W. 46TH ST.

W. 45TH ST.

W. 44TH ST.

W. 43RD ST.

W. 42ND ST.

BROADWAY

SIXTH AVE.

FIFTH AVE.

LONGACRE SQ.

TIMES SQUARE

BLOOMINGDALE ROAD

PALACE THEATRE

HOTEL SOMERSET

CHURCH OF ST. MARY THE VIRGIN

HOTEL & BATHS

SERVICE BLDG.

LOEWS STATE THEATRE

LYCEUM THEATRE

TILMAR BLDG.

PUBLIC SCHOOL No 87

GOTHAM GARAGE

NEW YORK THEATRE

CRITERION THEATRE

HUDSON THEATRE

HOTEL KNICKERBOCKER

BELASCO THEATRE

HOTEL LANGWELL

BROADWAY CLARIDGE HOTEL

HOTEL CADILLAC

HOTEL WOODSTOCK

LAMBS CLUB

THE TOWN HALL

GEO. M. COHAN THEATRE

HENRY W. MILLER THEATRE

ELKS CLUB

LONGACRE BLDG.

SCHRAFFTS

SUBWAY STATION

FLINT & HORNER BLDG.

JEWELERS BLDG.

OFFICES

GORHAM CO.

HOTEL RICHMOND

HOTEL HOLLAND

SCHRAFFTS

CENTRAL BLDG.

PATHE EXCHANGE

L.P. HOLLANDER BLDG.

LEWIS & CONGER

HARVARD CLUB

PUTNAM BLDG

MARCUS BLDG.

RAFEL BLDG.

ALGONQUIN

NEW YORK YACHT CLUB

BERKELEY ARCADE

STUYVE. BANK

NEW YORK HIPPODROME

ROYALTON

NEW YORK BAR ASSOCIATION

BAR BLDG.

NATIONAL ASSOCIATION BLDG.

GUARANTY TRUST CO.

CENTURY CLUB

STERN BROS DEPARTMENT STORE

BRYANT PARK BLD'G.

SALMON TOWER

COLUMBIA UNIVERSITY CLUB

BRISTOL BLDG.

Jas. R. Mullaney Map No. 245 Vol. 125 P. 109

Casper Samler March 15th 1900

Corporation of New York

Medcef Eden Map No. 85

Medcef Eden Map No. 182

Corporation of New York Map No. 143

SEC. 4

66 SEC. 5

PART OF SECTION 5

Scale 160 Feet to the Inch.

BUILDING ZONE RESTRICTIONS
HEIGHT ZONES
All properties this side of heavy line are in zone ½ and the height of buildings is restricted to 1¼ times the width of the Street or Avenue on which they front

BUILDING ZONE RESTRICTIONS
USE ZONES
Properties fronting on Streets or Avenues colored purple are used as business properties. Properties fronting on Streets or Avenues uncolored are restricted to dwelling use. Those fronting on Streets or Avenues colored brown are unrestricted.

BUILDING ZONE RESTRICTIONS
HEIGHT ZONES
All properties this side of heavy line are in zone 2 and the height of buildings is restricted to two times the width of the Street or Avenue on which they front

BUILDING ZONE RESTRICTIONS
HEIGHT ZONES
All properties this side of heavy line are in zone ½ and the height of buildings is restricted to ½ times the width of the Street or Avenue on which they front

78

72

74

67

E. 47TH ST.
E. 46TH ST.
E. 45TH ST.
E. 44TH ST.
E. 43RD ST.
E. 42ND ST.

FIFTH AVE.
MADISON AVE.
PARK AVE.
VANDERBILT AVE.
LEXINGTON AVE.
THIRD AVE.

W. & J. SLOANE
S.W. STRAUS & CO.
RITZ-CARLTON HOTEL
BALL ROOM
1282
SHOW ROOMS & OFFICES
POSTUM BLDG.
NAT'L. PARK BANK
GRAND CENTRAL PALACE
PARK LEX BLDG.
1301
FRED F. FRENCH BLDG.
STUDIOS
OFFICES
ABERCROMBIE & FITCH BLDG.
1281
HOTEL ROOSEVELT
ROOF GARDEN
R.R. MAIL SERVICE
1300
AMER. RAILWAY EX. CO.
GUILFORD APTS.
THE LORRAINE
SEABOARD NAT. BANK
BORDEN BLDG.
1279
HALE BLDG.
CENTRAL MERCANTILE BANK BLDG.
BROOKS BROS.
EQUITABLE TRUST CO.
VANDERBILT CONCOURSE BLDG.
OFFICES
YALE CLUB
NEW YORK POST OFFICE GRAND CENTRAL STATION
1280
GRAND CENTRAL STATION
1280
N.Y. CENTRAL R.R.
GRAYBAR BUILDING
CENTRAL CLUB FOR MEN Y.M.C.A.
CHILDRENS AID SOCY.
1298
WOOLSEY
HARRIMAN NAT. BANK
WETZEL
CHICAGO TOOL CO.
CANADIAN PACIFIC BUILDING
TEMPLE EMANUEL
C. SCHIRMER
5TH CHURCH OF CHRIST SCIENTIST
1278
HOTEL BILTMORE
INCOMING STATION
HOTEL LEXTON
ST. AGNES R.C. CHURCH
OFFICES
BANK
POSTAL LIFE BLDG.
TRANSIT BLDG.
CORN EXCHANGE BANK
SEYMOUR BLDG.
NATIONAL CITY BUILDING
1277
PRUDENCE BLDG.
LIGGETT BLDG.
VANDERBILT AVE. BLDG.
HOTEL COMMODORE
SUBWAY STA.
1297
NORTH EX. BANK

ELEVATED STATION

EASTERN POST ROAD

SUBWAY STATION
SHUTTLE STATION
N.Y. AND L. R.R. TUNNEL
DRIVEWAY OVER SUBWAY
LOWES
CAME

Thomas Buchanan Lib. 77 P. 495
Maps No. 161 & 508
Maps No. 210 & 584
Nich. Eyquem Map No. 324
Mc Kay Lib. 249 P. 288
Thomas Buchanan Lib. 77 P. 495 Maps No. 161 & 508
Heirs of Samuel Ely Map No. 65
Heirs of Casper Smith
Lib. 283 P. 476 Map No. 3

PLATE 74

BUILDING ZONE RESTRICTIONS
USE ZONES

Properties fronting on Streets or Avenues colored purple are used as business properties. Properties fronting on Streets or Avenues uncolored are restricted to dwelling use. Those fronting on Streets or Avenues colored brown are unrestricted.

BUILDING ZONE RESTRICTIONS
HEIGHT ZONES

All properties this side of heavy line are in zone 1½ and the height of buildings is restricted to 1½ times the width of the Street or Avenue on which they front

BUILDING ZONE RESTRICTIONS
HEIGHT ZONES

All properties this side of heavy line are in zone 2, and the height of buildings is restricted to two times the width of the Street or Avenue on which they front

PART OF SECTION 5

Scale 160 Feet to the Inch.

79

73

68

"TURTLE BAY FARM"

EASTERN POST ROAD

LANE

Heirs of Francis Winthrop Maps No. 314 & 510

E. 47TH

E. 46TH

E. 45TH

E. 44TH

E. 43RD

E. 42ND

ELEVATED STATION

THIRD AVE.

SECOND AVE.

FIRST AVE.

EAST RIVER

PROSPECT HL.

1320 PUB. SCHOOL No. 73

1319 FRANCISCAN MISSION

1318 LOFTS, GARAGE, FACTORY, BOYS CLUB, KIPS BAY BOYS HOUSE

1317 AMERICAN EXPRESS CO. GARAGE, LOFTS, HOTEL

1316 AMERICAN EXPRESS COMPANY STABLES & OFFICES, LOFTS

1339 ST BONIFACES R.C. CH., RECTORY, LOFTS, R.C. SCHOOL, GARAGE

1338 WILSON & CO., GARAGE, FURNITURE WARE HO.

1337 COMMODORE BILTMORE GARAGE (CONCRETE), GARAGE

1336 LOFTS, GARAGE, THE MANOR

1335 HOSPITAL FOR RUPTURED AND CRIPPLED CHILDREN, PROSPECT TOWER, GARAGE

1358 WILSON & CO.

1357 WILSON & CO. SLAUGHTER HOUSE

1356 WILSON & CO. SLAUGHTER HOUSE, UNITED DRESSED BEEF CO.

1355 UNITED DRESSED BEEF CO., LEHIGH VALLEY R.R. FREIGHT STA.

1354 N.Y. EDISON CO., N.Y. VEN. & MUTTON CO.

N.Y. & L.I. R.R. TUNNEL

Thomas Buchanan Lib. Map No. 161

Casper Smith Lib. Map No. 3

PLATE 77

Jacob Hansen Lib. 82 P. 232

83

Frederick Bienhauer Lib. 190 P. 337 Lib. 197 P. 11 Map No. 237

W. 53RD ST.

MANHATTAN STORAGE AND WAREHOUSE CO.

MANHATTAN STORAGE WH.

N.Y. EDISON CO. CONVERTER STATION

1005

1268

VANTINES

HICKSONS

W. 52ND ST.

OFFICES

F. M. RANDALL BLDG

LOFTS

GARAGE

ALEXANDER

1004

1267

HOTEL

POMERAY CLUB

W. 51ST ST.

HOTEL MANGER

ROXY THEATRE

LOBBY

1003

1266

LOFTS

W. 50TH ST.

EARL CARROLL THEATRE

CAFE

THEATRE

GARAGE

1002

1265

ROMA

MAZZETTI INC.

W. 49TH ST.

GODFREY BLDG.

HOTEL DE FRANCE

HOTEL

CAFE

48TH ST. THEATRE

THE PLAYHOUSE

HOTEL BRISTOL

BELMONT THEATRE

1001

1264

HAMBURG HOUSE

COLLEGIATE CHURCH OF ST. NICHOLAS

W. 48TH ST.

VANDERBILT THEATRE

CORT THEATRE

FRIARS CLUB

RESTAURANT

1000

1263

BLACK, STARR & FROST

COLUMBIA THEATRE

OFFICES

HOTEL AMERICA

HOTEL FLANDERS

LOFTS

NEW YORK EDISON CO.

LOFTS OFFICES

BRENTANO BLDG.

EMPIRE TRUST CO.

W. 47TH ST.

T. Bailey & J. Cheatham Lib. 72 P. 375 Map No. 114

BOTANIC GARDEN Corporation of New York

76

78

SEC. 4 72 SEC. 5

PART OF

SECTIONS

4 & 5

Scale 160 Feet to the Inch.

BUILDING ZONE RESTRICTIONS
HEIGHT ZONES

All properties this side of heavy line are in zone 2 and the height of buildings is restricted to two times the width of the Street or Avenue on which they front

BUILDING ZONE RESTRICTIONS
HEIGHT ZONES

All properties this side of heavy line are in zone 1½ and the height of buildings is restricted to 1¼ times the width of the Street or Avenue on which they front

BUILDING ZONE RESTRICTIONS
USE ZONES

Properties fronting on Streets or Avenues colored purple are used as business properties. Properties fronting on Streets or Avenues uncolored are restricted to dwelling use. Those fronting on Streets or Avenues colored brown are unrestricted.

BUILDING ZONE RESTRICTIONS
HEIGHT ZONES

All properties this side of heavy line are in zone 1½ and the height of buildings is restricted to 1¼ times the width of the Street or Avenue on which they front

Thomas Addison Emmet Map No. 114

Andrew Hopper Lib. 190 P. 332 Map No. 154

John Horn

John Hopper

SEVENTH AVE.

SIXTH AVE.

FIFTH AVE.

SUBWAY STATION

PLATE 78

HEIGHT ZONES
All properties this side of heavy line are in zone V½ and the height of buildings is restricted to V½ times the width of the Street or Avenue on which they front

BUILDING ZONE RESTRICTIONS
HEIGHT ZONES
All properties this side of heavy line are in zone 2 and the height of buildings is restricted to two times the width of the Street or Avenue on which they front

Scale 160 Feet to the Inch.

PART OF SECTION 5

84

USE ZONES
Properties fronting on Streets or Avenues colored purple are used as business properties
Properties fronting on Streets or Avenues uncolored are restricted to dwelling use.
Those fronting on Streets or Avenues colored brown are unrestricted.

BUILDING ZONE RESTRICTIONS
HEIGHT ZONES
All properties this side of heavy line are in zone ½ and the height of buildings is restricted to ½ times the width of the Street or Avenue on which they front

77

79

E. 53RD

E. 52ND

E. 51ST

E. 50TH

E. 49TH

E. 48TH

E. 47TH

FIFTH AVE.

MADISON AVE.

PARK

VANDERBILT AVE.

LEXINGTON AVE.

THIRD AVE.

Corporation of New York

Charles McEvers Lib. 80 P. 355

Robt. Lyburn Lib. 150 P. 232

Thomas Buchanan

Lib. 73 P. 495 Maps No. 161 & 508

Jacob Odell Map No. 102

Sold June 8th 1836

Henry Brevoort

ELEVATED STATION

SUBWAY STATION

ST.

FRANCES BLDG.
UNION CLUB
CATHEDRAL COLLEGE
ST. PATRICKS 1286 CATHEDRAL
CHAPEL
SAKS & CO. DEPARTMENT STORE
JAMES McCUTCHEON & CO.
CHAS. SCRIBNER'S SONS (OFFICES)
BERKSHIRE
THURN
ELLIMAN BLDG.
AUTO CLUB
WALKER GORDON LABORATORY CO.
RACQUET AND TENNIS CLUB
OFFICES
ALIMENTARIUM
GALLERIES
HOTEL CHATHAM
NEW WESTON
THE NEW WESTON
RESTAURANT
ARCADE
GARDEN
MONTANA
CENTRAL BR Y.W.C.ASSN
YOUNG WOMENS CHRISTIAN ASSN
SWEDISH M.E.CH.
ANNEX TO SCHOOL
HOTEL GLADSTONE
PUBLIC SCHOOL No 18
HOTEL AMBASSADOR
ST. BARTHOLOMEWS P.E. CHURCH
CATH. HIGH SCHOOL
SUB STATION No 1
ROTARY ROOM
RAILROAD Y.M.C.A.
BATTERY HOUSE
BOILER ROOM
MACHINERY ROOM
ADAMS EXPRESS CO.
PARK LANE APARTMENTS
BALL ROOM
PARK LANE
1303 BARCLAY
1302
1307
1306
1305
1304
1288
1287
1286
1285
1284
1283
GARAGE
23RD PRECT. POLICE STATION
FIRE ENGINE CO. No 21
LEXINGTON THEATRE
ENTRANCE
RANDOLPH
BEVERLY HOTEL
SHELTON
SECOND BETHESDA REV. CHURCH
FIRE DEPT. SUB STATION No 2
LOFTS
BIBLICAL SEMINARY
VICTOR
EUGENIE
BEATRICE
SOPHIE

BUILDING ZONE RESTRICTIONS
HEIGHT ZONES
All properties this side of heavy line are in zone 1 and the height of buildings is restricted to 1½ times the width of the Street or Avenue on which they front

BUILDING ZONE RESTRICTIONS
HEIGHT ZONES
All properties this side of heavy line are in zone 2 and the height of buildings is restricted to two times the width of the Street or Avenue on which they front

85

"SPRING VALLEY FARM" George Foule

Sold Feb. 25th 1835

EASTERN POST ROAD

E. 53RD ST.

E. 52ND ST.

E. 51ST ST.

E. 50TH ST.

E. 49TH ST.

E. 48TH ST.

E. 47TH ST.

ELEVATED STATION 26.9

ELEVATED STATION 24.8

Sold June 8th 1836

Catharine Livingston

James W. Beekman, Lib. 113 P. 59 Maps No. 211 & 678

Sold April 25th 1860

"TURTLE BAY FARM" Heirs of Francis Winthrop Maps No. 314 & 510

THIRD AVE.

SECOND AVE.

FIRST AVE.

EAST RIVER

BEEKMAN PLACE

DUNSCOMB PL.

MITCHELL PL.

1326

1325

1324

1323

1322

1321

1345

1344

1343

1342

1341

1340

1364

1363

1362

1361

1360

1359

AMER. DIS WATER & ARTIFICIAL ICE CO.

LOFTS

FACTORY

KNICKERBOCKER ICE CO.

BEEKMAN MANSION

BEEKMAN TERRACE APTS.

SYNAGOGUE

NEW YORK EDISON CO

GARAGE

SAVOY

PUB. SCHOOL No 135

FIRST REFORMED P.E. CHURCH

MOV. PICTURE

COLTON HOUSE

BIBLICAL SEMINARY RESIDENCE CLUB

THE RAVEN

SASH & BLIND FACTORY

TURTLE BAY GARDENS

STORAGE

BILTMORE GARAGE

STUDIOS

WAREHO.

CH. OF THE HOLY FAMILY

GARAGE RAMP

WENS & CO. COAL YARD

CARPET CLEANING

N.Y. TIMES WAREHOUSE

CARPET CLEANING & STABLE

LEHIGH VALLEY R.R.

GARAGE & YELLOW CAB CO. (LESSEE)

LEHIGH VALLEY R.R. FREIGHT PIER 97

USE ZONES

Properties fronting on Streets or... colored purple are used as busin... Properties fronting on Streets or... uncolored are restricted to dwe... Those fronting on Streets or Ave... colored brown are unrestricte...

PART OF SECTION

Scale 160 Feet to 0

78

74

Thomas Buchanan Lib. 77 P. 493 Map No. 161

Brevoort & Jacob Odell Map Vp. 102

PLATE 80

BUILDING ZONE RESTRICTIONS
USE ZONES

Properties fronting on Streets or Avenues colored purple are used as business properties. Properties fronting on Streets or Avenues uncolored are restricted to dwelling use. Those fronting on Streets or Avenues colored brown are unrestricted.

BUILDING ZONE RESTRICTIONS
HEIGHT ZONES

All properties on this plate are in zone 2, and the height of building is restricted to two times the width of the Street on Avenue on which they front.

PART OF SECTION 4

Scale 160 Feet to the Inch.

RECREATION PIER

HUDSON RIVER

FURNESS BERMUDA LINE

ITALIAN AMERICAN LINE

SWEDISH AMERICAN LINE

INTERBOROUGH RAPID TRANSIT CO.

N. Y. C. R. R. CO. W. 59TH ST. FREIGHT STATION

1108 1109 1109

N.Y. STATE CANAL TERMINAL

BURNS BROS. COAL

TWELFTH AVE.

ELEVENTH AVE.

W. 50TH ST. W. 51ST ST. W. 52ND ST. W. 54TH ST. W. 55TH ST. W. 56TH ST. W. 57TH ST. W. 58TH ST. W. 59TH ST.

H.W. MILLER INC. GARAGE LOFTS STONE YARD AUTO PIANO CO. LUMBER YARD Kohler & Campbell PIANO FACTORY

STANDARD PNEUMATIC ACTION CO. BRAMBACH PIANO CO. GARAGE

FARM GARDEN DE WITT CLINTON PARK RUNNING TRACK GYMNASIUM PLAY GROUND PLAY GROUND

1098 1099 1100 1101 1102 1103 1104 1105 1106

HOUSING STATION & DESTRUCTOR PLANT DEPT. OF STREET CLEANING CITY HOUSING STA.

SERVICE STA. HAZELTON BROS. PIANOS REO SERVICE STA. SHEFFIELD FARMS LAWSON-DODGE CO. REPAIR SHOP FIRE DEPARTMENT FOUNDRY WINDOW SHADE

MARMON SERVICE STA. PEERLESS MOTOR CAR CO. SERVICE STATION POERTNER MOTOR SERVICE STA. JACOB BAUER LUMBER CO. SERVICE STA

GARAGE FIAT GARAGE W. 57TH ST. GARAGE SERVICE STA. GENERAL MOTORS TRUCK CO. GOODYEAR TIRE & RUBBER CO.

POWER HOUSE INTERBOROUGH RAPID TRANSIT CO.

Charles W. Meyers Lib. 228 P. 338 Map No. 181 — 75 — John Hopper Lib. 291 P. 662 & 664 Maps Nos. 554 & 660 — 81 — Jacob Hansen Lib. 82 P. 232 — John Cosine Lib. 96 P. 111 Maps No. 197 & 554 — Francis B. Hegeman Lib. 89 P. 321 Maps No. 197 & 671 — Sarah Stake Lib. 82 P. 147 Map No. 197 — 81

John Jacob Astor — John Somerindyke Lib. 85 P. 259 Map No. 531

86

PLATE 81

PART OF SECTION 4

Scale 160 Feet to the Inch.

86 87

John Somerindyke — Lib. 85 P. 289 Map No. 531

W. 59 TH ST.

NEW AMSTERDAM GAS CO. 1087

U. S. RUBBER CO.

W. H. ZINSSER & CO.

VARNISH FACT.

DE WITT CLINTON HIGH SCHOOL

NURSES HOME

BOILER HO.

ROOSEVELT HOSPITAL 1068

W. 58 TH ST.

BRADY SON

GARAGE & SERVICE STA.

LOFTS

1086 WILLYS-OVERLAND CO. GARAGE

24 STROMBERG MOTOR SERVICE CO.

AUTOS

PUB. SCHOOL No. 141

NEW YORK TELEPHONE CO.

1067

CATHOLIC APOSTOLIC CHURCH

W. 57 TH ST.

O. J. GUDE CO.

LOFTS

GARAGE

SLAWSON-DECKER CO.

1085

SLAWSON-DECKER CO. DAIRY

SCHICK BLDG.

FENIMORE

MIZPAH CHAPEL

WINDEMERE

1066

W. 56 TH ST.

SERVICE STA.

BUICK & OAKLAND MOTORS

CHEVROLET MOTOR CO.

HINKLE IRON WKS.

HINKLE IRON WORKS

1084 GARAGE

LUMBER

GARAGE

IMMACULATE VIRGIN MISSION

FOX FILM CORP'N. MOVING PICTURE STUDIO

LOFT BLD'G. STANDARD MAIL ORDER CO.

1065

MITCHELL MOTOR CO.

CHALONER THEATRE

W. 55 TH ST.

SIGNAL GARAGE

GARAGE

WALL PAPER MFY.

STAMBROSE R.C. CHURCH & SCH.

1083

CONVENT

CHAMPION LAUNDRY

AM. RAILWAY EX. GARAGE

1064

LOFTS

W. 54 TH ST.

B E L T L I N E R. R. C O.

1082

FACTORY

FOX FILM CORP.

N. Y. EDISON CO.

1063

VERMILYE CHAPEL

W. 53 RD ST.

ELEVENTH AVE. — TENTH AVE. — NINTH AVE.

N. Y. C. R. R. CO.

80 82

BUILDING ZONE RESTRICTIONS
USE ZONES

Properties fronting on Streets or Avenues colored purple are used as business properties. Properties fronting on Streets or Avenues uncolored are restricted to dwelling use. Those fronting on Streets or Avenues colored brown are unrestricted.

BUILDING ZONE RESTRICTIONS
HEIGHT ZONES

All properties this side of heavy line are in zone 1 and the height of buildings is restricted to 1½ times the width of the Street or Avenue on which they front

BUILDING ZONE RESTRICTIONS
HEIGHT ZONES

All properties this side of heavy line are in zone 2 and the height of buildings is restricted to two times the width of the Street or Avenue on which they front

John Hopper Lib. 291 P. 662 & 661 — 75 — Maps No. 651 & 660

PLATE 82

87

COLUMBUS CIRCLE

SUBWAY STATION

ELEVATED STATION

W. 59TH ST.

CENTRAL PARK SOUTH

Meserole Lib. 85 P. 299

W. 58TH ST.

W. 57TH ST.

W. 56TH ST.

W. 55TH ST.

W. 54TH ST.

W. 53RD ST.

6TH AVE.

NINTH AVE.

EIGHTH AVE.

BROADWAY

SEVENTH AVE. SUBWAY STATION

1049

COSMOPOLITAN THEATRE

CIRCLE STUDIO BLDG.

DE SAVAGE GYMNASIUM

STALBARS

1048

HOTEL ACROPOLIS

R.E. CHURCH OF THE STRANGERS

KENMORE

1047 (BURNED OUT)

HOTEL CLINTONIA

Y.M.C.A.

WEST SIDE BRANCH YOUNG MENS CHRIST'N ASS'N

1046

VAN DYCK STUDIOS

CAMBRIA

STANWOOD

CAFE

1045

NAT. BIBLE INSTITUTE

DEARBORN

GARAGE

1044

NEW YORK RAILWAYS CO.

GREEK ORTHODOX CHURCH OF THE ANNUNCIATION

1029

GENERAL MOTORS BUILDING

1030

HUBERT

AL. JOLSON THEATRE

NEW YORK AMERICAN

1028

FISK RUBBER CO.

GARAGE

ELISE

GENERAL MOTORS CO.

AJAX RUBBER CO.

CONSOLIDATED GAS CO.

RODIN STUDIOS

BROADWAY TABERNACLE

1027

BUICK AUTO CO.

PARK CENTRAL HOTEL

ROCKINGHAM

SONOMA

1026

RED MOTOR CAR CO.

FORD MOTOR CO.

THE WOODWARD

HOTEL HARDING

1025

GALLO THEATRE

LOFTS

LOBBY

POWER HOUSE

HOTEL CUMBERLAND

ADLON

UNITED STATES RUBBER CO.

GOODRICH TIRE CO.

EXCELSIOR SAVINGS BANK

AMERICAN FINE ARTS BLDG.

THE OSBORNE

THEATRE

BUILDING ZONE RESTRICTIONS
USE ZONES

Properties fronting on Streets or Avenues colored purple are used as business properties. Properties fronting on Streets or Avenues uncolored are restricted to dwelling use. Those fronting on Streets or Avenues colored brown are unrestricted.

PART OF
SECTION 4

Scale 160 Feet to the Inch.

BUILDING ZONE RESTRICTIONS
HEIGHT ZONES

All properties this side of heavy line are in zone 1 and the height of buildings is restricted to 1½ times the width of the Street or Avenue on which they front

BUILDING ZONE RESTRICTIONS
HEIGHT ZONES

All properties this side of heavy line are in zone 2 and the height of buildings is restricted to two times the width of the Street or Avenue on which they front

81

83

76

BUILDING ZONE RESTRICTIONS
HEIGHT ZONES
All properties this side of heavy line are in zone 2 and the height of buildings is restricted to two times the width of the Street or Avenue on which they front

104

BUILDING ZONE RESTRICTIONS
HEIGHT ZONES
All properties this side of heavy line are in zone 1½ and the height of buildings is restricted to 1½ times the width of the Street or Avenue on which they front

BUILDING ZONE RESTRICTIONS
HEIGHT ZONES
All properties this side of heavy line are in zone 1½ and the height of buildings is restricted to 1¼ times the width of the Street or Avenue on which they front

83

85

BUILDING ZONE RESTRICTIONS
USE ZONES
Properties fronting on Streets or Avenues colored purple are used as business properties.
Properties fronting on Streets or Avenues uncolored are restricted to dwelling use.
Those fronting on Streets or Avenues colored brown are unrestricted.

PART OF
TION 5
160 Feet to the Inch.

All properties this side of heavy line are in zone 1½ and the height of buildings is restricted to 1½ times the width of the Street

78

E. 59TH
E. 58TH
E. 57TH
E. 56TH
E. 55TH
E. 54TH
E. 53RD
ST.
FIFTH AVE.
MADISON AVE.
PARK AVE.
LEXINGTON AVE.
THIRD AVE.
PLAZA
PULITZER MEMORIAL FOUNTAIN
HOTEL SAVOY-PLAZA
EMMET ARCADE
MADISON
PLAZA THEATRE
HOTEL NASSAU
BOARD OF EDUCATION
NEW ENGLAND
HOTEL CLARENDON
ANDERSON GALLERIES
CRIMMINS BLDG.
LIEDERKRANZ HALL
LIBRARY
VIENNA HALL
ELEVATED STATION
TERRACE
1313 GARDEN
LEXINGTON OPERA HOUSE
WOOLWORTHS
MASON
U.S. SAV. BANK
NEW YORK TRUST CO.
FINE ARTS BLDG.
BANKERS TRUST CO.
HOTEL BLACKSTONE
WALDORF WAISTCOATS
CENTRAL PRESBYTERIAN CHURCH
Lib. 185 P. 467
RITZ TOWER
PALERMO
M.Y. TEL. CO.
FULLERTON
THEATRE
PALM GARDEN
PROCTORS 58TH ST. THEATRE
ENTRANCE
COMMONWEALTH BANK
FAMILY COURT
OFFICES
KEY BLDG.
ESSEX
AMERICAN ART ASSN
YORK CLUB
HART CENTRE
HOTEL
Lib. 480 P. 170 Map No. 202
MAYFAIR
HOWARD STUDIOS
ALLERTON HOUSE
SOUTH KENSINGTON
LEX. HOSPITAL
INTERBOROUGH TRANSFORMER STA.
GARAGE
LANGDON
Lib. 172 P. 234
FAIRFAX
GIRL SCOUT CLUB
WELSBOURNE
ROSSMAN BLDG.
SWEDISH BAPT CH.
BABIES HOSPITAL
HOTEL ST REGIS
AEOLIAN HALL
Lib. 777 P. 156 Map No. 202
SYNAGOGUE
BROOKS CLUB
IMPERIAL LYCEUM
YOUNG WOMEN'S CATH. CLUB
PROFFESSIONAL BLDG.
CAMMEYER BLDG.
HOTEL WEYLIN
Corporation of New York
MEDICAL CH. MBERS
ST PETERS GER. LUTH. CHURCH
PARISH HO.
QUINE BEEK
GARAGE

CENTRAL PARK

SUBWAY

CENTRAL PARK SOUTH

PLAZA

W. 58TH ST.

W. 57TH ST.

W. 56TH ST.

W. 55TH ST.

W. 54TH ST.

W. 53RD ST.

7TH AVE.

6TH AVE.

5TH AVE.

SEVENTH AVENUE SUBWAY STATION

SIXTH AVE.

FIFTH AVE.

82

84

1011

1010

1009

1008

1007

1006

1274

1273

1272

1271

1270

1269

NEW YORK ATHLETIC CLUB

CORDOVA

GRANADA

VALENCIA

CATHOLIC CLUB

NAVARRO

BARCELONA

SALAMANCA

THE MILANO

HOTEL SEVILLA

THE KINLOCH

DALHOUSIE

PLAZA HOTEL

CORONET

MADISON ARMS

2B BALL ROOM PLAZA HOTEL

PULITZER MEMORIAL FOUNTAIN

ALWYN COURT

CHALIF STUDIO

MIDTOWN

CHASE NAT. BANK

CALVARY BAPTIST CH.

STEINWAY BLDG.

NEW METROPOLITAN CLUB

WINDSOR

BUCKINGHAM APTS.

PARK CHAMBERS

BLENHEIM

BILTMORE

WYNDHAM

SONCY

BAINBRIDGE BLDG.

CHICKERING BLDG.

CARNEGIE HALL

THE NEW BRAMHOFF

RICHMAN CLUB

DUPLEX STUDIOS

ST. HUBERT

LOTOS CLUB

GREAT NORTHERN HOTEL

SHERWOOD STUDIO BLDG.

JAY THORP BLDG.

HENRI BENDEL

HECKSCHER BLDG.

DUVEEN BROS.

CARNEGIE PLAZA

HOTEL WELLINGTON

REGAL

HOTEL LAURELTON

HOLBROOK HALL

WILLETTS GARAGE

MECCA TEMPLE

CALUMET CLUB

CHURCH HOUSE

FIFTH AVE. PRES. CH.

PUBLIC SCHOOL No 69

GRAND ST. BOYS CLUB

FRENCH BRANCH Y.M.C.A.

ZIEGFELD THEATRE

SCHOOL FOR YOUNG LADIES

HOTEL GOTHAM

UNIVERSITY CLUB

OREGON

AUTO SHOP

THE DORSET

ST THOMAS P. E. CHURCH

Corporation of New York

Jasper Ward Map No. 436

BUILDING ZONE RESTRICTIONS
HEIGHT ZONES
All properties this side of heavy line are in zone 2 and the height of buildings is restricted to two times the width of the Street or Avenue on which they front
Map No. 688

BUILDING ZONE RESTRICTIONS
HEIGHT ZONES
All properties this side of heavy line are in zone 2 and the height of buildings is restricted to 1½ times the width of the Street or Avenue on which they front

BUILDING ZONE RESTRICTIONS
HEIGHT ZONES
All properties this side of heavy line are in zone ½ and the height of buildings is restricted to 1¼ times the width of the Street or Avenue on which they front

HEIGHTH ZONES
All properties this side of heavy line are in zone ½ and the height of buildings is

BUILDING ZONE RESTRICTIONS
HEIGHT ZONES
All properties this side of heavy line are in zone ½ and the height of buildings is restricted to 1¼ times the width of the Street or Avenue on which they front

BUILDING ZONE RESTRICTIONS
HEIGHT ZONES
All properties this side of heavy line are in zone 2 and the height of buildings is restricted to two times the width of the Street or Avenue on which they front

BUILDING ZONE RESTRICTIONS
USE ZONES
Properties fronting on Streets or Avenues colored purple are used as business properties fronting on Streets or Avenues uncolored are restricted to dwellings Those fronting on Streets or Avenues colored brown are unrestricted.

PART OF
SECTIONS
4 & 5

Scale 160 Feet to the Inch

BUILDING ZONE RESTRICTIONS
HEIGHT ZONES
All properties this side of heavy line are in zone 1 and the height of buildings is restricted to 1½ times the width of the Street or Avenue on which they front 610

Thomas Addison Emmet
Map No. 145

Scale 160 Feet to the Inch.

SECTION 5

105

MOUNT VERNON

HEIGHT ZONES
All properties this side of heavy line are in zone 2 and the height of buildings is restricted to two times the width of the Street or Avenue on which they front 613

Thomas C. Pearsall Map No. 94

PLATE 85

84

79

E. 59TH

E. 58TH

E. 57TH

E. 56TH

E. 55TH

E. 54TH

E. 53RD

ELEVATED STATION

THIRD AVE.

SECOND AVE.

FIRST AVE.

EASTERN POST ROAD

ST.

SUTTON SQ.

SUTTON PL.

SUTTON PLACE

RIVERVIEW TERR.

(AVE. A) SOUTH

RIVER

1332 LOFTS

1331 BR. OF CHATHAM & PHENIX BANK; MIDTOWN HOSPITAL; COURT HENRIETTE

1330 PUBLIC SCHOOL No 59; MANNAHERCHOR HALL; GARAGE

1329 GARAGE; WARE HO.; HOFFMANN OFFICES

1328 GARAGE; EXIDE STORAGE BATTERY CO.; MILK BOTTLERS FEDERATION

1327 MERCEDES CO.; JOHN J. RIEL, FURNITURE; MONMOUTH GARAGE; PRESCOTT HOTEL

1351 GARAGE; BAKERY; WASH LAUNDRY; DYE WORKS

1350 SUTTON HOUSE

1349 SUTTON HALL; BAKERY; CHRIST'S METHODIST EPISCOPAL CHURCH

1348 ST. JOHNS SCHOOL; ST. JOHN THE EVANGELIST R.C. CHURCH

1347 SYNAGOGUE

1346 CIGAR FACTORY; PUBLIC BATH; BURIAL CASKET; MANFY

1370 N.Y. ORTHOPAEDIC HOSPITAL AND DISPENSARY; CIGAR FACTORY; GARAGE; LAUNDRY

1369 FRANCES

1368 FACTORY; FACTORY

1367 GARAGE; PETER DOELGERS BREWERY; BOTTLING HOUSE

1366 BLOOMINGDALE BROS. WAREHOUSE; GARAGE; STORAGE; CONSUMERS BREWING CO.; OFFICE

1365 BLOOMINGDALE BROS. WAREHOUSE & GARAGE; MORTAR MFY.

1372 NEW YORK STEAM CO.; STACK

1371

Henry Brevoort and Jacob Odell Map No. 102 Sold June 8th 1836

"SPRING VALLEY FARM" George Youle Sold Feb. 25th 1825

FERRY TO CITY HOSPIT BLACKWELLS ISLAN

PLATE 86

BUILDING ZONE RESTRICTIONS
USE ZONES

Properties fronting on Streets or Avenues colored purple are used as business properties. Properties fronting on Streets or Avenues uncolored are restricted to dwelling use. Those fronting on Streets or Avenues colored brown are unrestricted.

BUILDING ZONE RESTRICTIONS
HEIGHT ZONES

All properties this side of heavy line are in zone 2 and the height of buildings is restricted to two times the width of the Street or Avenue on which they front.

John Somerindyke Lib. 85 P. 299 Lib. 486 P. 302 Lib. 487 P. 402 Maps No. 2, 485 & 688

88

87

80

81

RIVERSIDE

PIER 'E'

PIER 'D'

PIER 'B'

1190

1189

1189

1189

1188

1188

1176

1175

1174

1173

1172

1171

1156

1155

1154

1153

1152

1151

60TH ST. FREIGHT YARD

N. Y. C. R. R. CO.

STOCK YARDS

REPAIR SHOP

STORAGE

GRAIN ELEVATOR A

HOTEL

TERMINAL WAREHOUSE CO.

AUTO STORAGE

TRESTLE

PLATFORM

W. 59TH ST. FREIGHT STATION N.Y.C. R. R.

W. 65TH ST.

W. 64TH ST.

W. 63RD ST.

W. 62ND ST.

W. 61ST ST.

W. 60TH ST.

W. 59TH ST.

WEST END AVE.

AMSTERDAM AVE.

GARAGE

RAISLER HEATING CO.

ELECTRIC STORAGE BATTERY CO.

BOWLING GREEN STORAGE CO.

DOTY-DEMOS GARAGE

AUTO REPAIRING

INTERNATIONAL MOTOR CO. GARAGE

SERVICE BLDG. FIRESTONE TIRE AND RUBBER CO.

INDUSTRIAL SCHOOL

UNION BAPT. CH.

LINCOLN HOUSE

SCENIC STUDIO

ORTEIG BLDG.

CUSHMAN SONS INC.

AUTO CLUB OF AMERICA GARAGE

DODGE SERVICE STA

BATH HOUSE

RECREATION HOUSE

PLAYGROUND

PART OF SECTION 4

Scale 160 Feet to the Inch.

BUILDING ZONE RESTRICTIONS
HEIGHT ZONES

All properties this side of heavy line are in zone 2 and the height of buildings is restricted to 1½ times the width of the Street or Avenue on which they front.

PLATE 87

BUILDING ZONE RESTRICTIONS
USE ZONES

Properties fronting on Streets or Avenues colored purple are used as business properties. Properties fronting on Streets or Avenues uncolored are restricted to dwelling use. Those fronting on Streets or Avenues colored brown are unrestricted.

PART OF
SECTION 4

Scale 160 Feet to the Inch.

All properties this side of heavy line are in zone 2 and the height of buildings is restricted to two times the width of the Street or Avenue on which they front

BUILDING ZONE RESTRICTIONS
HEIGHT ZONES

All properties this side of heavy line are in zone 2 and the height of buildings is restricted to two times the width of the Street or Avenue on which their front

John Somerindyke Lib. 85 P. 299 Lib. 486 P. 302

Lib. 487 P. 402 Maps No 2, 485 & 688

89

86

81

82

W. 65TH ST.
W. 64TH ST.
W. 63RD ST.
W. 62ND ST.
W. 61ST ST.
W. 60TH ST.
W. 59TH ST.

AMSTERDAM AVE.
COLUMBUS AVE.
BROADWAY
CENTRAL PARK WEST

LINCOLN SQUARE
DANTE PARK

1138 1135 1134 1133 1132 1131 1117 1116 1115 1114 1113 1112

MILLER BLDG.
SERVICE STATION
SOCIETY PROF. AUTO ENGINEERS
N.Y. EDISON CO.
N.Y.P.E. MISSION SOCIETY
ST. CYPRIANS CHAPEL
SERVICE STA.
GARAGE
212TH ANTI AIR CRAFT ARMORY
NEW YORK NURSERY & CHILDS HOSPITAL
GRACE INSTITUTE
VANDERBILT CLINIC
COLLEGE OF PHYSICIANS & SURGEONS
SLOANE MATERNITY HOSPITAL
ST. PAULS R.C. SCHOOL
ST. PAUL THE APOSTLE R.C. CHURCH
DOMINICAN MONASTERY
MAC FADDEN BUILDING
LIBERTY STORAGE WAREHOUSE
PRASADA
HARPERLY HALL
GAS STA.
AUDITORIUM
SOCIETY FOR ETHICAL CULTURE
HOTEL EMPIRE
HAMPDEN THEATRE
DALYS THEATRE
CENTURY OPERA HOUSE
AUTOS
GARAGE
PACKARD MOTOR CORP.
MAYFLOWER PLYMOUTH APTS
PASADENA
LOFTS & OFFICES
BOSCH MAGNETO BLDG.
COVA BLDG.
AMERICAN CIRCLE BLDG.
HOTEL ST. PAUL
CIRCLE THEATRE
MANUF. TRUST CO.
SUBWAY STATION
MAINE MONUMENT
COLUMBUS CIRCLE

PLATE 88

PART OF SECTION 4

Scale 160 Feet to the Inch.

90 Jacob Harsen — Garrett Cozine

W. 71ST

W. 70TH

W. 69TH

W. 68TH

W. 67TH

W 66TH

W. 65TH

ST.

AVE.

WEST END

AMSTERDAM

ROUND HOUSE

RAILROAD

NEW YORK CENTRAL

HUDSON RIVER

PIER "I"

PIER "G"

PIER "F"

1193 1192 1191 1190 1182 1162 1181 1161 1180 1160 1179 1159 1178 1158 1177 1157

THE VERNON 536 — WEST VIEW — SANTA MONICA — COLLINSON

ROBERT FULTON HOTEL — SHERMAN SQUARE HOTEL

GARAGE — SHOP

BRADFORD HOTEL — CHALFONTE — WILSONIA COURT — CORPUS CHRISTI CHURCH — POST OFFICE

HUDSON MOTOR CO. SERVICE STA.

LIBRARY — PUBLIC SCHOOL 28 Nº 94

CADILLAC MOTOR CAR CO. — WAREHOUSE — ST. MATTHEWS HALL — ST. MATTHEWS R.C. CHURCH

POWER HO. — COMMONWEALTH ICE CO. — CUSHMAN'S SONS (INC) BAKERY — OLDSMOBILE SERVICE STA.

CONSOLIDATED GAS COMPANY — SHOP & STORAGE

BUILDING ZONE RESTRICTIONS
USE ZONES

Properties fronting on Streets or Avenues colored purple are used as business properties. Properties fronting on Streets or Avenues uncolored are restricted to dwelling use. Those fronting on Streets or Avenues colored brown are unrestricted.

BUILDING ZONE RESTRICTIONS
HEIGHT ZONES

All properties this side of heavy line are in zone 2 and the height of buildings is restricted to two times the width of the Street or Avenue on which they front

BUILDING ZONE RESTRICTIONS
HEIGHT ZONES

All properties this side of heavy line are in zone 1 and the height of buildings is restricted to 1½ times the width of the Street or Avenue on which they front

86

PLATE 89

91

88

87

PART OF

SECTION 4

Scale 160 Feet to the Inch.

0 80 160 320

PARK

CENTRAL

WEST

AVE.

AMSTERDAM

COLUMBUS

BROADWAY

CENTRAL PARK

W. 71 ST

W. 70 TH

W. 69 TH

W. 68 TH

W. 67 TH

W. 66 TH

W. 65 TH

ST.

BLOOMINGDALE ROAD

HARSEN'S LANE

SUBWAY STATION

ELEVATED STATION

SHERMAN SQUARE

LINCOLN SQUARE

1142 — HOTEL ALAMAC; CHURCH OF THE BLESSED SACRAMENT; SCHOOL; PYTHIAN TEMPLE; STUDEBAKER CORP.

1123 — THE BARNARD; LORINGTON; TUXEDO

1141 — HOTEL EMBASSY; HOTEL WALTON; THE NEVADA

1122 — SYNAGOGUE; THE PAMLICO

1140 — GAS STATION; SPENCER ARMS; ST STEPHENS P.E. CHURCH; COLLEGE OF PHARMACY

1121 — THE BRENTMORE; THE RAYMORE

1139 — 9A PRECT POLICE STA; GAS STA; ARMORY BLDG.; 104TH FIELD ARTILLERY ARMORY

1120 — HOTEL CAMBRIDGE; FREE SYNAGOGUE; 2ND CH. OF CHRIST (SCIENTIST); ATELIER BLDG.; STUDIOS; CENTRAL PARK STUDIOS; HOTEL DES ARTISTES; TOWN HOUSE HOTEL

1138 — HOTEL MARIE ANTOINETTE; SIMPSON BLDG.; LINCOLN SQ. BLDG.; THE COLONIAL

1119 — COLUMBIA STORAGE WAREHOUSE; CRYSTAL PALACE (DANCING); RIDING CLUB

1137 — CH. OF THE GOOD SHEPHERD; HIGH SCHOOL OF COMMERCE; HIGH SCHOOL; LINCOLN SQ. THEATRE; LINCOLN SQUARE ARCADE

1118 — 102ND MEDICAL ARMY; GEORGEAN COURT; HOLY TRINITY EVAN. LUTH CHURCH; HOTEL SIDNEY

Jacob Harsen Lib. 380 P. 161

John Somerindyke Lib. 85 P. 299; Lib. 486 P. 302; Lib. 487 P. 402 Maps No. 2, 485 & 688

BUILDING ZONE RESTRICTIONS
USE ZONES

Properties fronting on Streets or Avenues colored purple are used as business properties. Properties fronting on Streets or Avenues uncolored are restricted to dwelling use. Those fronting on Streets or Avenues colored brown are unrestricted.

BUILDING ZONE RESTRICTIONS
HEIGHT ZONES

All properties on this plate are in zone V and the height of buildings is restricted to 1½ times the width of the Street or Avenue on which they fron

PLATE 90

Richard Somerindyke Lib. 57 P. 16

Maps No. 217 & 698

Stephen Jumel Lib. 96 P. 330

HUDSON RIVER

BULKHEAD LINE

NEW YORK CENTRAL

RIVERSIDE PARK

RIVERSIDE DRIVE

WEST END AVE.

BROADWAY

AMSTERDAM AVE.

W. 77 TH ST.

W. 76 TH ST.

W. 75 TH ST.

W. 74 TH ST.

W. 73 RD ST.

W. 72 ND ST.

W. 71 ST

1185 — 1168 — 1167 — 1166 — 1165 — 1164 — 1184 — 1183

HOTEL BELLECLAIRE

WELLSMORE

MANHATTAN CONG. CH.

GARAGE

LOMBARD

HOTEL WILLARD

MILBURN

ASTOR APARTMENTS

AEON GARAGE

PEMBERTON

HOTEL ESPLANADE

ANSONIA

LEVEL CLUB

CENTRAL SAV. BANK

LUXONIA

HUDSON TOWERS

U.S. MORT. & TRUST CO.

HOTEL ST. ANDREW

VERDISQ.

SHERMAN SQUARE

CHATSWORTH

CHATSWORTH ANNEX

HOTEL CARDINAL

WELLTON

LUCANIA

CHRIST P.E.CH.

BRANCH OF CHASE NAT. BANK

SUBWAY STATION

OFFICES

Richard Somerindyke Lib. 57 P. 16 to Wells

Sarah Magee to Samuel Wells Lib. 65 P. 232

Jacob Warren to Wm. Seton Lib. 50 P. 447

Richard Somerindyke Lib. 57 P. 16 to Wells

Maps No. 263 & 37

91

88 Jacob Warren to Garrett Cozine

1187

1193

BUILDING ZONE RESTRICTIONS
HEIGHT ZONES

All properties on this plate are in zone V and the height of buildings is restricted to 1½ times the width of the Street or Avenue on which they front.

PART OF

SECTION 4

Scale 160 Feet to the Inch.

BUILDING ZONE RESTRICTIONS
USE ZONES

Properties fronting on Streets or Avenues colored purple are used as business properties. Properties fronting on Streets or Avenues uncolored are restricted to dwelling use. Those fronting on Streets or Avenues colored brown are unrestricted.

PLATE 91

BUILDING ZONE RESTRICTIONS
USE ZONES

Properties fronting on Streets or Avenues colored purple are used as business properties. Properties fronting on Streets or Avenues uncolored are restricted to dwelling use. Those fronting on Streets or Avenues colored brown are unrestricted.

PARK

PART OF
SECTION 4

Scale 160 Feet to the Inch.

BUILDING ZONE RESTRICTIONS
HEIGHT ZONES

All properties on this plate are in zone V and the height of buildings is restricted to 1½ times the width of the Street or Avenue on which they front

CENTRAL

Stephen Jumel Lib. 96 P. 330 — Lemuel Wells Trib. 148 P. 292 — 93 — Jos. Couciriche Lib. 53 P. 329

W. 77 TH ST. — W. 76 TH ST. — W. 75 TH ST. — W. 74 TH ST. — W. 73 RD ST. — W. 72 ND ST. — W. 71 ST

AVE. — WEST — AMSTERDAM — COLUMBUS — CENTRAL PARK

1148 — 1147 — 1146 — 1145 — 1144 — 1143 — 1129 — 1128 — 1127 — 1126 — 1125 — 1124

MANHATTAN SQ. HOTEL — STUDIOS AND APARTMENTS — NEW YORK HISTORICAL SOCIETY — RIVERSIDE CHAPEL — ST. ANDREWS M.E. CH. — WELLSTON — AYLESMERE — LA ROCHELLE — CH. OF THE DIVINE PATERNITY — THE KENILWORTH — LAWRENCE — HARTFORD — SAYBROOK — GREYLOCK — DEL MONTE — HOTEL SAN REMO — PHYSICIANS HOTEL — HOTEL BERKLEY — LASALLE INSTITUTE — HOTEL HAMILTON — N.Y. TELEPHONE CO. — STUDIOS — PARK ROYAL — THE LANGHAM — SEVERN — VAN DYCK — RALEIGH — BOILER ROOM — THE DAKOTA — THE OLCOTT — WALTON CHAMBERS — DORILTON — HOTEL HARGRAVE — OFFICES — GER. EV. LUTH. CH. — BANCROFT — THE FAIRFIELD — HOTEL MAJESTIC — ELEVATED STATION — SUBWAY STATION — BROADWAY — ARCADE

Nathan Wells Lib. 99 P. 152 — John Jackson Lib. 103 P. 183, Map No. 283 — Lemuel Wells Lib. 148 P. 292 — Isaac Carman — Sarah Magee to Lemuel Wells Lib. 65 P. 292 — Lemuel Wells Lib. 148 P. 292 — Lib. 380 P. 161 — Jacob Harsen — HARSENS LANE

90 — 89

PLATE 92

PART OF

SECTION 4

Scale 160 Feet to the Inch.

BUILDING ZONE RESTRICTIONS
USE ZONES

Properties fronting on Streets or Avenues colored purple are used as business properties. Properties fronting on Streets or Avenues uncolored are restricted to dwelling use. Those fronting on Streets or Avenues colored brown are unrestricted.

BUILDING ZONE RESTRICTIONS
HEIGHT ZONES

All properties on this plate are in zone V and the height of building is restricted to 1½ times the width of the Street or Avenue on which they front

John C. Vanderhurst 94

John E. LeConte Lib. 193 P. 401 & 403 Map No. 370

Peter Jakemiarty Lib. 109 P. 208

Jacob Lutzkard Lib. 103 P. 147 Map No. 1

Richard Sonnendyke 90

Lib. 57 P. 16 Map No. 698

Stephen Jumel Lib. P. 330 96

93

W. 83RD

W. 82ND

W. 81ST

W. 80TH

W. 79TH

W. 78TH

W. 77TH

ST.

DRIVE

AVE.

BROADWAY

RIVERSIDE

WEST END

AMSTERDAM

HUDSON RIVER

DEPARK

RIVERSIDE

RAILROAD

NEW YORK CENTRAL

BULKHEAD LINE

SUBWAY STATION

1245 · 1230 · 1229 · 1244 · 1228 · 1227 · 1186 · 1170 · 1187 · 1169 · 1254

THE BELVOIR · PUBLIC SCHOOL No 9 · SCHUYLER THEATRE · LESLIE

JEROME PALACE · MYRON ARMS · GARAGE · HOLY TRINITY R.C. CHURCH

SAXONY · WELLESLEY · BEVERLY · THE FORBES

RESTAURANT · LIBRARY · BARRINGTON

ALL ANGELS P.E. CHURCH · RECTORY · PARISH HOUSE

DE NOVELLES · LOBBY · 81ST ST. THEATRE · HADRIAN · PSYCHOT

ABBOTSFORD · FONTENAY · LEVERETT · HUDSONIA · LASANNO COURT · THE NEW CENTURY

OFFICES · APTHORPE GARAGE · DEPARTMENT STORE · HOTEL LUCERNE

MONTICELLO · FIRST BAPT. CHURCH · GARAGE · BRADY STUDIO BLDG

RIVERDALE · RELMSCOTT · HEREFORD · ORIENTA · WESTOVER · OSCAWANA

THE APTHORPE · FOUNTAIN · COLONIAL APARTMENTS

GRAND COURT · 77TH ST. THEATRE GARAGE · WICKLIFFE

CORLEW · WEST END COLLEGIATE CHURCH · SCHOOL

FIRE ENG. No 24 · H. AND L. No 25

PLATE 93

PART OF SECTION 4

Scale 160 Feet to the Inch.

95

92

91

W. 83RD ST.

W. 82ND ST.

W. 81ST ST.

W. 80TH ST.

W. 79TH ST.

W. 78TH ST.

W. 77TH ST.

AVE.

AMSTERDAM

COLUMBUS

WEST

CENTRAL PARK

PARK

ELEVATED STATION

SUBWAY STATION

1213

1212

1211

1210

1150

1149

1196

1195

1130

MET. STORAGE WARE HO.

GARAGE

FIRE ENG. HO. 58

DEPT. STORE

DARTMOUTH

AMHERST

LATHROP

FRANCES

ALDEN

WEST END SYNAGOGUE

ELLIOT

PRAGUE

MARTHA

HOTEL ENDICOTT

LYNDHURST

COLORADO

HOTEL COLONIAL

COLONIAL BANK

STANDISH ARMS

BONNETT

OFFICES

HOTEL BERESFORD

CENTRAL CH OF DISCIPLES OF CHRIST

WESLEY

NOBLEMAN

THE WARWICK ARMS

PAULETTE

MARBRO

CLIFTON

INDIANA

THE ANDERSON

HOTEL ORLEANS

THE OSBORNE

AVONEL

ACADEMY OF THE SACRED HEART

FRAMOL

BRIXFORD

EVELYN

ORCHID

PUBLIC SCHOOL No 87

WAHNITA

RENFREW

KENMAR

AMERICAN MUSEUM OF NATURAL HISTORY

POWER HOUSE

BOILER HOUSE

HALL OF OCEAN LIFE

800

Peter Schermerhorn Lib. 209 P. 268

Jacob Lorillard

Stephen Jumel Lib. 96 P. 330

John E. Le Conte Lib. 193 P. 401 & 403 Map No. 370

Wm. W. Woolsey Lib. 325, P. 363 Map No. 219

Samuel Stillwell Map No. 219

David Wagstaff Lib. 63 P. 358

Lib. 109 P. 147 Map No. 303

Lemuel Wells Lib. 148 P. 292

Joseph Cooacheche Lib. 53 P. 329

BUILDING ZONE RESTRICTIONS HEIGHT ZONES

All properties on this plate are in zone 1 and the height of buildings is restricted to 1½ times the width of the Street or Avenue on which they front.

BUILDING ZONE RESTRICTIONS USE ZONES

Properties fronting on Streets or Avenues colored purple are used as business properties. Properties fronting on Streets or Avenues uncolored are restricted to dwelling use. Those fronting on Streets or Avenues colored brown are unrestricted.

PLATE 94

BUILDING ZONE RESTRICTIONS
USE ZONES

Properties fronting on Streets or Avenues colored purple are used as business properties
Properties fronting on Streets or Avenues uncolored are restricted to dwelling use.
Those fronting on Streets or Avenues colored brown are unrestricted.

BUILDING ZONE RESTRICTIONS
HEIGHT ZONES

All properties on this plate are in zone V and the height of buildings is restricted to 1½ times the width of the Street or Avenue on which they front

PART OF
SECTION 4
Scale 160 Feet to the Inch.

John McVicker et al to John H. Howland Lib. 169 P. 144 Map No. 503

96

95

92

W. 89TH

W. 88TH

W. 87TH

W. 86TH

W. 85TH

W. 84TH

W. 83RD

HUDSON RIVER

RIVERSIDE DRIVE

PARK

RAILROAD

NEW YORK CENTRAL

BULKHEAD LINE

COLUMBIA YACHT CLUB

BRIDGE

WEST END AVE.

BROADWAY

AMSTERDAM AVE.

SUBWAY STATION

BROADWAY

ST.

STILLWELLS LANE

BLOOMINGDALE ROAD

1250

1249

1248

1247

1245

1256

1254

1236

1235

1234

1233

1232

1231

STRATHALAN

FRANKLIN TOWERS

BRIXTON

ST. AGATHA SCHOOL FOR GIRLS

NETHERLANDS

CLARENDON

DORCHESTER

LANCASHIRE

GARAGE

RED HOUSE

THREE ARTS CLUB

STRATTON

BEXMERE

THE TURRETS

GAINSBOROUGH

HYPERION

GLENSHIRE

GYMNASIUM

BERKELEY IRVING SCHOOL

ADELPHI THEATRE

LOBBY

SYNAGOGUE

THE CHAUTAUQUA

RIVERVIEW GARAGE

FIFE ARMS

SI IGNATIUS P.E.CH.

RECTORY

BELNORD GARAGE

ST PAULS M.E.CHURCH

STUDIOS

EUCLID HALL

TOWERS

WEST END STORAGE WAREHOUSE

HOTEL OXFORD

THE BELNORD

BR. CHASE NAT. BANK

BRETTON HALL

ST GERMAINE

IMPERIAL

N.Y. EDISON CO.

LOEW THEATRE

HOT BRIERFIELD

John C. Vanderhuvel

Samuel Stillwell Lib. 1038 Map No. 219

John E. Le Conte Lib. 1038 P. 404 Map No. 570

Robert J. Bonnie Lib. 1038 P. 292

PLATE 95

BUILDING ZONE RESTRICTIONS
HEIGHT ZONES

All properties on this plate are in zone 1 and the height of buildings is restricted to 1½ times the width of the Street or Avenue on which they front

PART OF SECTION 4

Scale 160 Feet to the Inch.

BUILDING ZONE RESTRICTIONS
USE ZONES

Properties fronting on Streets or Avenues colored purple are used as business properties. Properties fronting on Streets or Avenues uncolored are restricted to dwelling use. Those fronting on Streets or Avenues colored brown are unrestricted

97

94

93

W. 89TH ST.

W. 88TH ST.

W. 87TH ST.

W. 86TH ST.

W. 85TH ST.

W. 84TH ST.

W. 83RD ST.

AMSTERDAM AVE.

COLUMBUS AVE.

WEST END AVE.

CENTRAL PARK WEST

PUBLIC SCHOOL Nº 166

NEW YORK TELEPHONE BLDG.

PURITAN

ST. URBAN

PROGRESS CLUB

MINNEWASKA

MOHONK

WEST PARK PRES. CHURCH

JEWISH CENTRE INC

JOHN MUIR

BREWSTER

LIVINGSTON

HOTEL PETER STUYVESANT

STERLING

CARLYLE

ROSSLEIGH COURT

POMONA

TRUE SISTERS CLUB

CEDARHURST GARAGE

BROCKHOLST

SEABOARD

ELEVATED STATION

SUBWAY STATION

Ann Apthorp Lib. 159 P. 238

Robert L. Bowne Lib. 220 P. 292

William W. Woolsey Lib. 325 P. 363 Map No. 219

PLATE 96

PART OF SECTION 4

Scale 160 Feet to the Inch.

BUILDING ZONE RESTRICTIONS
USE ZONES

Properties fronting on Streets or Avenues colored purple are used as business properties. Properties fronting on Streets or Avenues uncolored are restricted to dwelling use. Those fronting on Streets or Avenues colored brown are unrestricted.

BUILDING ZONE RESTRICTIONS
HEIGHT ZONES

All properties on this plate are in zone 1 and the height of buildings is restricted to 1½ times the width of the Street or Avenue on which they front.

Sam'l Oakley to V. Mott Lib. 296 P. 135 **98**

David M. Clarkson Map No. 772

Garrett Van Horn Map No. 838

David M. Clarkson Map No. 170

James A. Hamilton Map No. 216

A. Thorn Lib. 241 P. 56 Map No. 216

97

94

W. 95 TH

W. 94 TH

W. 93 RD

W. 92 ND

W. 91 ST

W. 90 TH

W. 89 TH

ST.

AVE.

BROADWAY

RIVERSIDE DRIVE

RIVERSIDE PARK

RIVERSIDE

WEST END

AMSTERDAM

HUDSON RIVER

JOAN OF ARC MONUMENT

JOAN OF ARC PARK

SOLDIERS AND SAILORS MONUMENT

HUDSON RIVER YACHT CLUB

BULKHEAD LINE

NEW YORK CENTRAL

Brockholst Livingston Map No. 685

Jos. Constant

Jacob C. Mott Est. to P 70 Map No. 704

Wm. Myers

SUBWAY STATION

1253 — THEA ESTLING, WESTCOTT, PENNINGTON, MATHILDA COURT, IRVING ARMS, ST. LOUIS, BARCELOONA, ORLANDO

1242 — POMANDER WALK, SYMPHONY THEATRE, HEALY BLDG., HOTEL NEWTON, GARAGE, HOTEL MONTEREY, SANS SOUCI, IROQUOIS

1252 — CHATILLON, BEAU RIVAGE, VANCOUVER, FREMONT, NORFOLK, EARLSCOURT, WISSINCOMING, STRATFORD-AVON, ALBEE, ELEANOR COURT, ALBERT COURT, CLIFFSIDE

1241 — HOTEL NARRAGANSETT, FRANKLIN, EV. LUTH. CH. OF THE ADVENT, PUBLIC SCHOOL NO. 93

1252 — TERRACE COURT, RIVERVIEW, CLARENCE, ALLENVEL, BEN. GAR, BERWYN, ST. DENIS

1240 — HOTEL WINDEMERE, GRANVILLE, BLENHEIM, ROXBOROUGH, SYNAGOGUE, CLAYTON

1251 — HALSWORTH, 4TH PRES. CH.

1239 — TEVIOT, THE TINTERN, ST. JAMES COURT, DE SOTO

1238 — ST. CLOUD, VERSAILLES, CORNWALL, GREYSTONE APTS., TEMPLE ISRAEL, HAROLDON COURT

1250 — GARAGE, SOLDIERS AND SAILORS MONUMENT

1237 — EVANSTON, ISTODDARD THEATRE, LOBBY, RUNOIL, ADMASTON, Fountain, ASTOR COURT, EDNA COURT, CHESTER COURT

1256

1254

PLATE 97

BUILDING ZONE RESTRICTIONS
USE ZONES

Properties fronting on Streets or Avenues colored purple are used as business properties. Properties fronting on Streets or Avenues uncolored are restricted to dwelling use. Those fronting on Streets or Avenues colored brown are unrestricted.

PARK

ARTHORP LANE

PART OF
SECTION 4

Scale 160 Feet to the Inch.

BUILDING ZONE RESTRICTIONS
HEIGHT ZONES

All properties on this plate are in zone 1 and the height of buildings is restricted to 1½ times the width of the Street or Avenue on which they front

CENTRAL PARK

Grizzel Apthorp Lib. 159 P. 240

96

95

99

M. L. & Wm. A. Davis Lib. 106 P. 374

Sam'l Boyd to J. C. Vandenheuvel Lib. 132 P. 485

John C. Vandenheuvel

SUBWAY STATION

ELEVATED STATION

James A. Hamilton to A. Thorn Lib. 241 or 244 P. 66

District M. Clarkson Map No. 170

Map No. 216

W. 95TH

W. 94TH

W. 93RD

W. 92ND

W. 91ST

W. 90TH

W. 89TH

AMSTERDAM AVE.

COLUMBUS AVE.

WEST END AVE.

ST.

SUZZARA COURT

SYNAGOGUE

RAYMOND

FLAVIA

FILMORE

THE TOWERS

ALCLYDE

COLUMBIA GRAM. SCH.

TURIN GARAGE

NORMAN

TURIN

NIPPON CLUB

BR. CHASE NAT. BANK

M. E. CHURCH HOME

GATE HOUSE

KENMARE

RUDOLPH

PEMBROKE

ROSEMARY

RALEIGH

BRAYMAN

CENTRAL BAPT. CHURCH

SUNDAY SCHOOL

MIRABEAU

TRINITY SCHOOL

ST. AGNES P. E. CHAPEL

LIBRARY AND PARISH HOUSE

AQUEDUCT

BRENDONE

THE ARDSLEY HALL

ARDEN

STANTON

CHACARNAC

ST. GREGORY PARISH SCHOOL & CHURCH

BONAVISTA STABLE CO.

STORAGE

GARAGE

ST. URBAN GARAGE

LEROY

BARRY

RENNIE

GALENA

CROTON

ELDORADO

CAYUGA

NEW WINDSOR

HOSPITAL

MELBOURNE

1225

1224

1223

1222

1221

1220

1208

1207

1206

1205

1204

1203

Ann Apthorp Lib. 159 P. 238

PLATE 98

Ann Rogers Maps No. 86, 617 & 798

Herman Le Roy

Samuel Oakley to V. Mott Lib. 296 P. 135

David M. Clarkson Map No. 772

Geo. W. Stricker Map No. 380

Strikers Bay Farm

Herman Le Roy

David M. Clarkson Map No. 170

PART OF SECTIONS 4 & 7

Scale 160 Feet to the Inch.

BUILDING ZONE RESTRICTIONS
HEIGHT ZONES

All properties on this plate are in zone V and the height of buildings is restricted to 1½ times the width of the Street or Avenue on which they front

BUILDING ZONE RESTRICTIONS
USE ZONES

Properties fronting on Streets or Avenues colored purple are used as business properties. Properties fronting on Streets or Avenues uncolored are restricted to dwelling use. Those fronting on Streets or Avenues colored brown are unrestricted.

101

98

97

John C. Clendining

Map No. 136

Herman Le Roy

Map No 580

Geo. W. Stricker

STRICKER'S BAY FARM

David M. Clarkson Map No. 170

M. L. & Wm. A. Davis

Lib. 106 P. 374

Sam'l Boyd to John C. Vandenheuvel
Lib. 132 P. 485

John C. Vandenheuvel

Jas. L. Curtis Map No. 361

Eliza Apthorp

W. 100TH ST.

W. 99TH ST.

W. 98TH ST.

W. 97TH ST.

W. 96TH ST.

W. 95TH ST.

AMSTERDAM AVE.

COLUMBUS AVE.

CENTRAL PARK WEST

1854

1853

1852

1851

1226

1835

1834

1833

1832

1209

TRINITY CHURCH CHURCH HOUSE

ADELAIDE

GARAGE

AMITY GARAGE

DEPT. OF STREET CLEANING

PARK WEST THEATRE

PAVILION

RECONSTRUCTION HOSPITAL

ELDERON HALL

VIRGINIA

SAN SALVADOR

WATER DEPT. PUMPING STATION

BR. OF EAST RIVER SAV. INST.

STORAGE WAREHOUSE

WATER DEPT.

CHATSWORTH

MT. HELLIEU

FIRST CHURCH OF CHRIST (SCIENTIST)

BALDWIN

SECOND PRES. CHURCH

CHAPEL

SUBWAY STATION

BUILDING ZONE RESTRICTIONS
USE ZONES

Properties fronting on Streets or Avenues colored purple are used as business properties. Properties fronting on Streets or Avenues uncolored are restricted to dwelling use. Those fronting on Streets or Avenues colored brown are unrestricted.

PART OF SECTIONS 4 & 7

Scale 160 Feet to the Inch.

SEC. 7

SEC. 4

BUILDING ZONE RESTRICTIONS
HEIGHT ZONES

All properties on this plate are in zone V and the height of buildings is restricted to 1½ time the width of the Street or Avenue on which they front

PLATE 100

BUILDING ZONE RESTRICTIONS
HEIGHT ZONES

All properties on this plate are in zone I½ and the height of buildings is restricted to 1½ times the width of the Street or Avenue on which they front

PART OF

SECTION 7

Scale 160 Feet to the Inch.

BUILDING ZONE RESTRICTIONS
USE ZONES

Properties fronting on Streets or Avenues colored purple are used as business properties. Properties fronting on Streets or Avenues uncolored are restricted to dwelling use. Those fronting on Streets or Avenues colored brown are unrestricted.

William Heyward Map No. 659

102

W. 105 TH

W. 104 TH

W. 103 RD

W. 102 ND

W. 101 ST

W. 100 TH

R I V E R P A R K

H U D S O N R I V E R S I D E

1897

1897

BOAT HO.

N. Y.

FIREMENS MONUMENT

DRIVE

RIVERSIDE

AVE.

WEST END

BROADWAY (BOULEVARD)

AVE.

AMSTERDAM

ST.

SUBWAY

SUBWAY STATION

BLOOMINGDALE ROAD

1891 — CLEARFIELD, RIVERSIDE SYNAGOGUE

1890 — THE MENTONE, RAYSON SCHOOL

1889 — ROCKLEDGE HALL, STANOOGHE, LATONA HALL, DE BROTHER

1889 — CRESTON, JENSICO, HANOVER

1876 — ELIZABETH, RUSHMONT, ARMSTEAD

1875 — LINDEN HALL, HEYWARD, HAWORTH, FRISCHARD S.

1874 — ALEXANDRIA, HOTEL MARSEILLES, BROADMOOR

1872 — DALLIEU, BROADWAY 54, LINLAUGH 52, BEN HUR 11

1876 — CHATHAM & PHENIX BANK, OVERDENE, BROADWAY VIEW

1875 — LOBBY, MOVING PICTURE THEATRE, STORES & OFFICES, ELCASCO COURT, EDINBORO

1874 — HOTEL GLENBRENING

1873 — THE VINCENT, GARAGE, HOTEL JOSEPH

1872 — GARAGE

Ann Rogers Maps No. 86, 617 & 798

98

Herman Le Roy

101

Ann Rogers Maps No. 86, 617 & 798

Herman Le Roy

PART OF SECTION 7

Scale 160 Feet to the Inch.

BUILDING ZONE RESTRICTIONS
HEIGHT ZONES

All properties on this plate are in zone 1 and the height of buildings is restricted to 1½ times the width of the Street or Avenue on which they front

BUILDING ZONE RESTRICTIONS
USE ZONES

Properties fronting on Streets or Avenues colored purple are used as business properties. Properties fronting on Streets or Avenues uncolored are restricted to dwelling use. Those fronting on Streets or Avenues colored brown are unrestricted.

103

100

99

W. 105TH ST.
W. 104TH ST.
W. 103RD ST.
W. 102ND ST.
W. 101ST ST.
W. 100TH ST.

AMSTERDAM AVE.
COLUMBUS AVE.
MANHATTAN AVE.
WEST END AVE.

CENTRAL PARK

Ann Rogers Maps No. 66, 67 & 798
Samuel Barrowe Maps No. 413, 136
John C. Glendining Map No. 136

PUBLIC SCH. Nº 54
GRACE M.E. CHURCH
GARAGE
THE IOWA
WINTHROP HALL
PROTESTANT HALF ORPHAN ASYLUM
LARCHMONT
GREENWICH
ELWOOD
EDGEMERE
PARK COURT
COLONIAL BANK
HOME FOR RESPECTABLE AGED INDIGENT FEMALES
PUTNAM COURT
ELEVATED STATION
IND AVE. DIV. OF SUBWAY
SUBWAY STATION
PUBLIC SCHOOL Nº 179
THEATRE
N.Y. POST OFFICE STA. H.
N.Y. POST OFFICE
ROMONA
ENGINE HO. Nº 76
NORTHPORT
SOUTHPORT
BRAENDER
CENTRAL PARK VIEW
N.Y. MEDICAL COLLEGE & HOSPITAL FOR WOMEN
COLONIAL
GARAGE
14 SHERIDAN
12 SHERMAN
MANHATTAN COURT
MT. CLEMENS
RICHFIELD
SHARON
COLUMBIA
AUDITORIUM
RICHELIEU
PATONAC
CENTURY GARAGE
EDITH
LA CATALINA
IRVINGTON
MELBA
GLENBURN

1859 1840 1858 1839 1857 1838 1856 1837 1855 1836

PLATE 102

PART OF SECTION 7

Scale 160 Feet to the Inch.

1897

BUILDING ZONE RESTRICTIONS
USE ZONES

Properties fronting on Streets or Avenues colored purple are used as business properties. Properties fronting on Streets or Avenues uncolored are restricted to dwelling use. Those fronting on Streets or Avenues colored brown are unrestricted.

BUILDING ZONE RESTRICTIONS
HEIGHT ZONES

All properties on this plate are in zone V and the height of buildings is restricted to 1½ times the width of the Street or Avenue on which they front

1897

Maps No. 685 & 789 **126** Nicht De Peyster Map No. 110

G. S. Mumford

G. S. Mumford

Nicholas De Peyster Map No. 110

RAILROAD

NEW YORK CENTRAL

HUDSON RIVER PARK

DRIVE

RIVERSIDE

BROADWAY

SUBWAY STATION

CATHEDRAL PARKWAY

W. 109TH ST.

W. 108TH ST.

W. 107TH ST.

W. 106TH ST.

W. 105TH ST.

WEST END AVE.

AMSTERDAM AVE.

STRAUS PARK

NEMO THEATRE

WEST SIDE MEETING HO.

PRINCE HUMBERT

MARC ANTHONY

CORTLANDT

AMHERST

IRVING COURT

CATHEDRAL

RESTAURANT

ST. DAVID

80 NAPARTE

PRINCE HOHACO

FAIRVIEW

HILLEL HALL

1881

1893

BEAUCLERE

BONAVISTA

PONCHARTRAIN

MANHASSET

BONA VISTA GARAGE

KENWORTH

ROSETTA

PUBLIC SCHOOL 1880 No 165

DON MORE

DE LEON

DON CORT

EMROSE COURT

LLOYD COURT

MANCHESTER

ALGERIA

PEARL HALL

STERLING

ARLINGTON

CORNWALLIS

1893

CHARLETON

1892

SHERWOOD HOUSE

GARAGE

ST. CLARE

KIRKBRIDE

PAROCHIAL SCHOOL OF THE ASCENSION

CANTERBURY

HIDGEWOOD

1879 R.C.CH. OF THE ASCENSION

DE META

WHITE COURT

CHESTER HALL

1892

WAUMBEK

STANLEY COURT

OLYMPIA THEATRE

IVY COURTS

SELDEN

PACKARD

MT. VERNON

1878

1891

VAN HORNE

CECIL

ALIMAR

LANCASTER

WESTBOURNE

CLEBURNE

1877

RAYNORE COURT

PURITAN

ESPERANTO

ST. CHARLES

MARYLAND

William Heyward

Map No. 659

John Jacob Astor

H.F. Jones Map No. 146

Ann. Rogers Map No. 798

103

100

PART OF SECTION 7

Scale 160 Feet to the Inch.

127

BUILDING ZONE RESTRICTIONS
HEIGHT ZONES

All properties on this plate are in zone 1½ and the height of buildings is restricted to 1½ times the width of the Street or Avenue on which they front

BUILDING ZONE RESTRICTIONS
USE ZONES

Properties fronting on Streets or Avenues colored purple are used as business properties. Properties fronting on Streets or Avenues uncolored are restricted to dwelling use. Those fronting on Streets or Avenues colored brown are unrestricted.

102

101

New York Hospital Lib. 61 P. 440 Map No. 193

Valentine Nutter Map No. 721

CATHEDRAL PARKWAY

ELEVATED STATION

SUBWAY STATION

W. 109TH ST.

W. 108TH ST.

W. 107TH ST.

W. 106TH ST.

W. 105TH ST.

AMSTERDAM AVE.

COLUMBUS AVE.

MANHATTAN AVE.

WEST PARK

CENTRAL PARK

John Jacob Astor

W. F. Jones Map No. 446

Ann Rogers Maps No. 86, 617 & 798

ART SCHOOL NATIONAL ACADEMY OF DESIGN

WOMANS HOSPITAL

NURSES HOME

CATHEDRAL PLAZA

ZOLA COURT

PARKWAY

ALCAZAR

PARKWAY GARAGE

HARTLEY HALL

GARAGE

LION BREWERY

BENMAR GARAGE

THEATRE

N.Y. TELEPHONE CO.

MACHINE SHOP

N.Y. EDISON CO.

LION GARAGE

CHELSEA STORAGE & W.H. CO.

ROYAL GARAGE

LITTLE SISTERS OF THE POOR HOME FOR THE AGED

HOME FOR AGED AND INFIRM HEBREWS

WEST END PRES. CH.

SUNDAY SCH.

LORRAINE

BRONSON

HOLLYWOOD

VENDOME

RENNARD

ALPHA

ALDOM

AVON

COLONIAL

GERALDINE

DOROTHY

FRANCES

GALATHEA

ROSE

NATHANIEL

LUCILLE

SADELIANE

GOODHAM

KNICKERBOCKER

HASSAU

MANHATTAN

PAULA

RENE

ROSE

JUDSON

LONGWORTH

EARLINGTON

PRINCELY

JUNIOR

R.C. CHURCH OF THE ASCENSION PARISH HO.

MANZANOLA

CASCADE

ENSENORE

LOYOLA

WILLARD

ROBERT

ALGONQUIN

LASCALA

NURSES HOME

GENERAL MEMORIAL HOSPITAL

CHAPEL

X-RAY BLDG.

LABORATORY

PLATE 104

PART OF
SECTION 5

Scale 160 Feet to the Inch.

106

105

84

Thompson & Anderson

BUILDING ZONE RESTRICTIONS
USE ZONES

Properties fronting on Streets or Avenues colored purple are used as business properties. Properties fronting on Streets or Avenues shaded red are restricted to dwelling use. Those fronting on Streets or Avenues colored brown are unrestricted.

BUILDING ZONE RESTRICTIONS.
HEIGHT ZONES

All properties this side of heavy line are in zone 2 and the height of buildings is restricted to two times the width of the Street or Avenue on which they front

BUILDING ZONE RESTRICTIONS
HEIGHT ZONES

All properties this side of heavy line are in zone 1½ and the height of buildings is restricted to one and one half times the width of the Street or Avenue on which they front

PARK AVENUE

FIFTH AVENUE

MADISON AVENUE

PARK AVENUE

LEXINGTON AVENUE

THIRD AVENUE

E. 65TH

E. 64TH

E. 63RD

E. 62ND

E. 61ST

E. 60TH

E. 59TH

E. 58TH ST.

E. 57TH ST.

E. 56TH ST.

E. 55TH ST.

E. 54TH ST.

E. 53RD ST.

E. 52ND ST.

E. 51ST ST.

GEN. SHERMAN MONUMENT

SUBWAY STATION

1379 — KENSINGTON

1378 — VERONA

1377 — LEONORI; CENTRAL PARK CASINO GARAGE; COLONY CLUB

1376 — KNICKERBOCKER CLUB; ARGONNE SCHOOL; CYRO BANK

1375 — METROPOLITAN CLUB; MADISON AVE. M.E. CH.; BRADLEY

1374 — HARMONIE CLUB; STUDIOS; NEW HOTEL NETHERLAND; MONROE BLDG.; HOFFMAN ARMS; SAN JACINTO; FRENCH INSTITUTE; HOTEL LASALLE; TUXEDO; CHASE NAT. BANK

1399 — PARK AVE. BAPT. CH.; 3RD CHURCH OF CHRIST SCIENTIST

1398 — THE BEEKMAN; GARAGE

1397 — GARAGE

1396 — N.Y. ASSN FOR BLIND

1395 — N.Y. EDISON CO.

1394 — BLOOMINGDALE BROS.; BLOOMINGDALE BROS. DEPT. STORE

George Gasman

Lib. 659 P. 127

Jos. Amorosi Lib. 320 P. 268

Hugh Gaines May 1st 1709

Peter J. Van Zandt Lib. 161 P. 102

Peter J. Van Zandt Lib. 172 P. 234

John Masonic Lib. 172 P. 234

Maps No. 205 & 696

Wm. R. Wm. Beekman

Treadwell & Thorpe

Lib. 1007 P. 679

Addis Emmet Map No. 145

PART OF SECTION 5

PLATE 105

Scale 160 Feet to the Inch.

Peter Sawyer

Lib. 414 P. 324

104

107

108

85

EASTERN POST ROAD

E. 65TH

E. 64TH

E. 63RD

E. 62ND

E. 61ST

E. 60TH

E. 59TH

ELEVATED STATION

THIRD AVE.

SECOND AVE.

FIRST AVE.

A AVENUE

ST.

1459

1458

1457

1456

1455

1454

1439

1438

1437

1436

1435

1434

1419

1418

1417

1416

1415

1414

GARAGE

TUXEDO GARAGE

BAKERY

STORAGE

FACTORY

THEATRE

NATIONAL STABLES

KALT LUMBER COMPANY

GAS STA.

SHOP

DOMINICAN CONVENT OF OUR LADY OF THE ROSARY

KNICKERBOCKER ICE CO.

MANHATTAN EYE EAR AND THROAT HOSPITAL

BARON DE HIRSCH TRADE SCHOOL

CLARA DE HIRSCH HOME FOR WORKING GIRLS

HOLLYWOOD GARAGE

NEW YORK HOMOEOPATHIC COLLEGE

FLOWER HOSPITAL

PRIVATE PATIENTS

ENGINE ROOM

DISPENSARY

CONSOLIDATED GAS CO

GIGAR MFY.

PUBLIC SCHOOL No. 74

SCHOOL YARD

CIGAR FACT

CHURCH OF OUR LADY OF PEACE

BENITO ROVIRA CO. FACTORY

CIGAR FACTORY

SETTLEMENT HOUSE

YOUNG PEOPLES ASSN

SUNBEAM DAY NURSERY

JOHN HALL MEM. CHAPEL

LUMBER

PAROCHIAL SCHOOL

LAUNDRY

OUR LADY OF PERPETUAL HELP CATH. CH.

PEOPLES M.E. CHURCH

F. S. BREWSTER CO.

MANHATTAN MATERNITY HOSPITAL

ST. THOMAS CHAPEL

ST. THOMAS HOUSE

ARCADIA THEATRE

GAS HOLDER

COLONIAL DAMES OF AMERICA

LUMBER YARD

YELLOW TAXICAB CORPORATION

FIRE WALL

FOOTWALK

ROADWAY

ENTRANCE TO CARS FOR QUEENSBORO

QUEENSBORO BRIDGE

PLAY GROUND

Treadwell & Thorpe

Wm. & Abm. K. Beekman Maps No. 205 & 686

Wm. Hardenbrook Lib. 139 P. 485

"MOUNT VERNON" Philip Brasher Map No. 58

William & Abm. K. Beekman Maps No. 205 & 686

Thomas C. Pearsall Map No. 94

Thomas Addison Emmet

Thomas C. Pearsall Map No. 94

BUILDING ZONE RESTRICTIONS
HEIGHTH ZONES
All properties this side of heavy line are in zone 1 and the height of buildings is restricted to 1½ times the width of the Street or Avenue on which they front

BUILDING ZONE RESTRICTIONS
USE ZONES
Properties fronting on Streets or Avenues colored purple are used as business properties
Properties fronting on Streets or Avenues uncolored are restricted to dwelling use.
Those fronting on Streets or Avenues colored brown are unrestricted.

BUILDING ZONE RESTRICTIONS
HEIGHTH ZONES
All properties this side of heavy line are in zone 2 and the height of buildings is restricted to two times the width of the Street or Avenue on which they front

PLATE 106

Scale 160 Feet to the Inch.

ZONE 3/4 | ZONE 1¼ Robert Lenox Lib. 763 P 342 | Lib. 765 P 272

E. 71ST

E. 70TH

E. 69TH

E. 68TH

E. 67TH

E. 66TH

E. 65TH

ST.

AVE.

AVE.

AVE.

AVE.

CENTRAL PARK

FIFTH

MADISON

PARK

LEXINGTON

THIRD

SUBWAY STATION

ELEVATED STATION

ART GALLERY

LIBRARY

POOL

FOUNTAIN

1385

PRESBYTERIAN HOSPITAL

DISPENSARY

1405

LENOX COURT

GARAGE

1384

1404

LAWRENCE SMITH SCH.

1383

HUNTER COLLEGE 1403

THOMAS HUNTER HALL

1403 NEW YORK FOUNDLING ASYLUM

1382

BAPTIST HOME 1402 FOR THE AGED

INSTITUTION FOR THE INSTRUCTION OF DEAF MUTES

PUBLIC SCHOOL No 76

FIRE DEPT

1402

N.Y. NEUROLOGICAL HOSPITAL

31st PRECT POLICE STA

FIRE ENG. No 33 & L. No 16

SYNAGOGUE

1381

107TH INFANTRY 1401 ARMORY

1401

1380

SUSSEX

1400

ST. VINCENT FERRER R.C. CHURCH

DOMINICAN FATHERS

SCHOOL

Corporation of New York

Corporation of New York

ZONE 3/4 | ZONE 1¼

104

107

BUILDING ZONE RESTRICTIONS
USE ZONES

Properties fronting on Streets or Avenues colored pale yellow are used as business properties. Properties fronting on Streets or Avenues uncolored are restricted to dwelling use. Those fronting on Streets or Avenues colored brown are unrestricted.

BUILDING ZONE RESTRICTIONS
HEIGHT ZONES

All properties this side of heavy line are in zone 1¼ and the height of buildings is restricted to one and one half times the width of the Street on Avenue on which they front.

Scale 160 Feet to the Inch.

PART OF SECTION 5

PLATE 107

"LOUVRE FARM" John Jones Lib. 688 P. 270 Map No. 203

111

EASTERN POST RD

E. 71 ST

E. 70 TH

E. 69 TH

E. 68 TH

E. 67 TH

E. 66 TH

E. 65 TH

ST.

AVE.

THIRD AVE.

SECOND AVE.

FIRST AVE.

A AVENUE

HOME FOR THE AGED LITTLE SISTERS OF THE POOR — 1425

PUBLIC SCHOOL NO. 82 — 1445

SOKOL HALL — 1465

GARAGE

CIGAR FACT.

LOFTS

LINCOLN SAFE DEPOSIT CO. — 1424

1444

CIGAR FACT. — 1464

GARAGE

1423

THE GOLFORD — 1443

GERMAN EV. REF. CH.

ST. CATHERINES R.C. CHURCH — 1463

CONVENT OF ST. CATHERINE OF SIENNA

GARAGE

MULCASTER

CREIGHTON

1422

CENTRAL OPERA HOUSE

STA. Y N.Y.P.O.

GARAGE

JULIA RICHMAN HIGH SCHOOL — 1442

ST. CATHERINES PARK

SHELTER

SEIDENBERG & CO.

1462

NEW YORK TRADES SCHOOL

Smith Bloomfield

ELEVATED STATION

1421

LIBRARY

1441

BETHANY M.E. CHURCH

NURSERY

HALL

ST. JOHN OF NEPOMUK R.C. CH.

RECTORY

1461

PUBLIC SCHOOL NO. 183

Ann Hardenbrook Lib. 72 P. 495

SCHERMERHORN LANE

THIRD AVENUE RAILWAY COMPANY 1420 CAR DEPOT

POWER HOUSE

1440

MAGNESIA CO.

1460

GARAGE

CARPET CLEANING

ELEVATED STATION

Peter P. VanZandt Lib. 414 P. 324

105

106

107

108

109

BUILDING ZONE RESTRICTIONS HEIGHT ZONES

All properties fronting on Streets or Avenues zoned 1 and the height of buildings is restricted to 1½ times the width of the Street or Avenue on which they front.

BUILDING ZONE RESTRICTIONS USE ZONES

Properties fronting on Streets or Avenues colored purple are used as business properties. Properties fronting on Streets or Avenues uncolored are restricted to dwelling use. Those fronting on Streets or Avenues colored brown are unrestricted.

PLATE 108

105

107

109

Thos. C. Pearsall Map No. 94

Philip Brasher Map No. 58

Wm. & Abm. Beekman Maps No. 285 & 686

Ann Hardenbrook Lib. 123 P. 485

"LOUVRE FARM" John Jones Lib. 888 P. 270 Map No. 203

AVENUE A

(SUTTON PL.)

E. 59TH ST.

E. 60TH ST.

E. 61ST ST.

E. 62ND ST.

E. 63RD ST.

E. 64TH ST.

E. 67TH ST.

1474

1475

1476

1373

GAS STA.

PUMPING STA. CON. GAS CO.

MALT HOUSE

ELEVATOR

ROCKEFELLER INSTITUTE FOR MEDICAL RESEARCH

POWER HOUSE

MAIN HOSPITAL

ISOLATION BLDG.

LABORATORY

ANIMAL HOUSE

POWER HO.

U.S. VOL. LIFE SAVING CORPS

EXTERIOR ST.

BULKHEAD LINE

PIER LINE

QUEENSBORO BRIDGE

E A S T R I V E R

PART OF SECTION 5

Scale 160 Feet to the Inch

0 80 160 240 320

BUILDING ZONE RESTRICTIONS
HEIGHT ZONES

All properties on this plate are in zone 2 and the height of buildings is restricted to two times the width of the Street or Avenue on which they front

BUILDING ZONE RESTRICTIONS
USE ZONES

Properties fronting on Streets or Avenues colored purple are used as business properties. Properties fronting on Streets or Avenues uncolored are restricted to dwelling use. Those fronting on Streets or Avenues colored brown are unrestricted.

BUILDING ZONE RESTRICTIONS
HEIGHT ZONES
All properties this side of heavy line are in zone 2 and the height of buildings is restricted to two times the width of the Street or Avenue on which they front

PART OF SECTION 5

Scale 160 Feet to the Inch.

BUILDING ZONE RESTRICTIONS
HEIGHT ZONES
All properties this side of heavy line are in zone 1 and the height of buildings is restricted to 1½ times the width of the Street or Avenue on which they front

107 | 111 | 108 | 116

AVENUE A

E. 67TH ST. | E. 68TH ST. | E. 69TH ST. | E. 70TH ST. | E. 71ST ST. | E. 72ND ST. | E. 73RD ST. | E. 74TH ST. | E. 75TH ST. | E. 76TH ST.

LOUVRE FARM | John Jones Map No. 203 Lib. 688 P. 270 | Richard Riker Lib. 94 P. 41 Lib. 96 P. 41 | Harlem Common | John Lawrence Lib. 383 P. 480

1479 SHELTER SHELTER PLAYGROUND

1480 STABLE GARAGE

1481 LENOX HILL NEIGHBORHOOD CLUB GARAGE

1482 HASSBROUCK FLOORING CO. ICE PLANT ICE MFG. PLANT GARAGE GARAGE GARAGE

1483 P. LORILLARD CO. STACK SCHWAB BROS. INC. S. CUSHMAN SONS BAKERY AUTOMOBILE CLUB OF AMERICA GARAGE GOTTFRIED BAKING CO.

1484 LOFT BLDG. LOFTS BOHEMIAN CLUB GARAGE LOFTS IRON WORKS

1485 LOFTS GARAGE

1486 TRANSFORMER HOUSE LOFTS INTERBOROUGH RAPID TRANSIT CO. POWER HOUSE

1487 ADLER AND ECKSTEIN BAKERY FINK BREAD CO. FARMERS FEED CO. FACTORY LIBRARY EAST SIDE HOUSE SETTLEMENT GARAGE

MORTAR SUPPLY CO.

EXTERIOR

BULKHEAD LINE | PIER LINE

DUMP | DUMP | HOIST

E A S T R I V E R

BUILDING ZONE RESTRICTIONS
USE ZONES
Properties fronting on Streets or Avenues colored purple are used as business properties. Properties fronting on Streets or Avenues uncolored are restricted to dwelling use. Those fronting on Streets or Avenues colored brown are unrestricted.

PLATE 110

BUILDING ZONE RESTRICTIONS
USE ZONES

Properties fronting on Streets or Avenues colored purple are used as business properties: Properties fronting on Streets or Avenues uncolored are restricted to dwelling use. Those fronting on Streets or Avenues colored brown are unrestricted.

BUILDING ZONE RESTRICTIONS
HEIGHT ZONES

All properties this side of heavy line are in zone 1¼ and the height of buildings is restricted to one and one half times the width of the Street or Avenue on which they front.

E. 77 TH

E. 76 TH

E. 75 TH

E. 74 TH

E. 73 RD

E. 72 ND

E. 71 ST

ZONE 1¼

ZONE 1½

ST.

AVE.

FIFTH

MADISON

PARK

LEXINGTON

THIRD

EASTERN POST ROAD

CENTRAL PARK

LENOX HILL HOSPITAL

ANNA OTTENDORFER DISPENSARY

PRIVATE WARDS

ACHELIS TR. SCHOOL FOR NURSES

ST. ANNS BOARDING & DAY SCHOOL FOR BOYS

GYMNASIUM

PUBLIC SCHOOL No 117

ACADEMY

ST. JEAN PARISH SCHOOL

ELEVATED STATION

SYNAGOGUE

THE SURREY

EGLISE ST. JEAN BAPTISTE CHURCH

RECTORY

ST. JEAN SCHOOL

GARAGE

URBAN GARAGE

P.E. CHURCH OF THE RESURRECTION

BEAUX ARTS APTS

SANITARIUM

MANNES MUSICAL SCHOOL

PARISH HO.

MADISON AVE. PRES. CH.

PHILIPS CHAPEL

PRESB. HOME

SUNNY SIDE

RAMAPO

BUCKLEY SCHOOL

ST. DENIS

YORKVILLE

ST. JAMES LUTH. CH.

MACDOWELL CLUB

HELLENIC ORTHODOX CH. HOLY TRINITY

ST. JAMES. EPIS CH.

PRES. HOSPITAL & NURSES HOME

1391 1390 1389 1388 1387 1386

1411 1410 1409 1408 1407 1406

Marian Hoffman Mar. 15th 1800

Corp. of New York

Henry Post Mar 1st 1901

Robert Lenox Lib. 763 P. 342

John N. Grenzebach

Nicht Gouverneur

Scale 160 Feet to the Inch.

PART OF SECTION 5

106

Scale 160 Feet to the Inch.

PART OF 113 SECTION 5

PLATE 111

E. 77 TH

E. 76 TH

E. 75 TH

E. 74 TH

E. 73 RD

E. 72 ND

E. 71 ST

THIRD AVE.

SECOND AVE.

FIRST AVE.

A AVENUE

ELEVATED STATION

John Wilkes

John A. Lawrence

Harlem Common

ST.

MOVING PICTURES

CORNELL MEMORIAL M.E. CHURCH CHAPEL

PUBLIC SCHOOL No 70

FIRE ENGINE CO. 44

EDISON TRANSFORMER STA.

CIGAR FACTORY

ST JOHNS R.C. CH.

GARAGE

FACTORY

BOHEMIAN PRES. CHURCH

BANK OF EUROPE

BOHEMIAN NATIONAL HALL

WALTON HALL

MONROE THEATRE

LOBBY

GERMAN BAPT. CH.

ROCHELLE BISCUIT CO.

SHOP

LOFTS

INDUSTRIAL SCHOOL

"LOUVRE FARM"

72 ND ST. PLAYHOUSE

1428 1429 1430 1431 1426 1427 1446 1447 1448 1449 1450 1451 1469 1470 1471 1466 1467 1468

107

109

Rich.d Rider r Lib 64 P. 41

John Lawrence Lib 1063 P. 480

John Jones Map No 203

BUILDING ZONE RESTRICTIONS
USE ZONES

Properties fronting on Streets or Avenues colored purple only used as business properties

Properties fronting on Streets or Avenues colored green restricted to dwelling use.

Those fronting on Streets or Avenues colored brown are unrestricted.

BUILDING ZONE RESTRICTIONS
HEIGHT ZONES

All properties this side of heavy line are in zone 2 and the height of buildings is restricted to two times the width of the Street or Avenue on which they front.

PLATE 112

PART OF SECTION 5

114

113

110

Scale 160 Feet to the Inch.

ZONE 1¼ Corporation of New York

METROPOLITAN MUSEUM OF ART

PARK

CENTRAL PARK

ZONE 94

E. 83RD

E. 82ND

E. 81ST

E. 80TH

E. 79TH

E. 78TH

E. 77TH

ZONE 1½

FIFTH AVE.

MADISON AVE.

PARK AVE.

LEXINGTON AVE.

THIRD AVE.

Harlem Common

ST.

1494 1493 1492 1491 1511 1510 1509 1508 1393 1392 1413 1412

INSTITUTION OF MERCY

MASSENA

STANHOPE

THE SURREY

CONVENT SISTERS OF BON SECOUR

GUILFORD

CARLTON

ENGLEWOOD

LENOX KINGS

NETHERMUIR

SYNAGOGUE

GARAGE

SCHERMERHORN

STRATFORD

WALMORE

LENOX SCHOOL

DON CARLOS

ALLEN STEVENSON SCHOOL

1ST CHURCH OF CHRIST SCIENTIST

NEW YORK TELEPHONE BLDG.

STARLEY

SUBWAY STATION

John P. Schermerhorn Maps No. 170 & 558

Corp. of New York

Edw. Dunscomb Lib. 194 P. 280

Richard Lee

Alpheus Sherman Lib. 593 P. 74

BUILDING ZONE RESTRICTIONS
USE ZONES

Properties fronting on Streets or Avenues colored purple are used as business properties. Properties fronting on Streets or Avenues uncolored are restricted to dwelling use. Those fronting on Streets or Avenues colored brown are unrestricted.

BUILDING ZONE RESTRICTIONS
HEIGHT ZONES

All properties this side of heavy line are in zone 1½ and the height of buildings is restricted to one and one half times the width of the Street or Avenue on which they front.

Scale 160 Feet to the inch.

115 SECTION 5

PLATE 113

Harlem Common

Yelles Hopper Lib. 224 P. 95 Map No. 368

Thomas Harlow, Jr. Estate, Jones Lib. 117 P. 132 Maps 1, No. 66, 201 & 469

E. 83RD ST.

E. 82ND ST.

E. 81ST ST.

E. 80TH ST.

E. 79TH ST.

E. 78TH ST.

E. 77TH ST.

1ST AVE.

2ND AVE.

3RD AVE.

A AVE.

FIRST AVENUE

SECOND AVENUE

THIRD AVENUE

1528 — GYMNASTIC SOCIETY — SYNAGOGUE

1545 — PUBLIC SCHOOL No. 190 — SYNAGOGUE

1562

1527 — MOVING PICTURES

1544 — EMANUEL BROTHERHOOD OF PENTECOSTAL SERVICE

1561 — MOVING PICTURES

1526 — MANHATTAN STORAGE & WAREHOUSE CO. — GARAGE — BAPTIST MISSION SOCIETY — SHOP

1543 — GARAGE — HUNGARIAN SOCIETY

1560 — MOVING PICTURES

1525 — PUBLIC SCHOOL No. 53

1542

1559 — SCHOOL ACADEMY — ST. MONICA R.C. CHURCH — RECTORY

1433 — NEW YORK TELEPHONE CO. — N.Y. PUBLIC LIBRARY — SETTLEMENT HOUSE — MOVING PICTURE THEATRE

1453 — CHEROKEE CLUB — MOVING PICTURES

1473 — GARAGE

1432 — GARAGE

1452 — SYNAGOGUE

1472 — BANK — NICKLE WORKS — GERMAN CHURCH — GARAGE — LIBRARY — GARAGE

Corp. of New York

John Lawrence Lib. 383 P. 480

Harlem Common

111

112

116

BUILDING ZONE RESTRICTIONS
HEIGHT ZONES

All properties on this plate are in zone I and the height of buildings is restricted to 1½ times the width of the Street or Avenue on which they front.

BUILDING ZONE RESTRICTIONS
USE ZONES

Properties fronting on Streets or Avenues colored purple are used as business properties.

Properties fronting on Streets or Avenues uncolored are restricted to dwelling use.

Those fronting on Streets or Avenues colored brown are unrestricted.

PLATE 114

Scale 160 feet to the Inch.

PART OF SECTION 5

118

115

112

PARK AVE.

CENTRAL PARK

FIFTH AVE.

MADISON AVE.

PARK AVE.

LEXINGTON AVE.

THIRD AVE.

E. 89TH

E. 88TH

E. 87TH

E. 86TH

E. 85TH

E. 84TH

E. 83RD

ST.

SUBWAY STATION

ELEVATED STATION

Harlem Common Map No. 21

Wm. Rhinelander

Geo. McKay Lib. 224 P. 348

John P. Schermerhorn

Lib. 92 P. 392 Lib. 816 P. 29 Maps No. 470 & 558

Mary Dunscomb Lib. 203 P. 234

Robert Latimer

Harlem Common Map No. 21

HOTEL BRUNSWICK

THE COURTLAND

THE PAULA

THE CLARK

PARK AVE. SYNAGOGUE

THE KING'S DAUGHTERS HOME

MARIE

PUBLIC SCHOOL No. 6

PARK AVE. PRESBY. CH.

REGIS HIGH SCHOOL

PARISH HO.

RECTORY

ST. LAWRENCE O'TOOLE HOME FOR YOUNG LADIES

STIGNATIUS SCHOOL

ST. IGNATIUS LOYOLA R.C. CHURCH

THE LOYOLA SCHOOL

PUBLIC SCHOOL No. 37

IMMANUEL LUTH. CH.

PROCTORS 86TH ST. THEATRE

1517 — 6TH DIST. COURT — FACTORY — DAWSON

1516 — HOOK & LADDER CO. NO. 8 — THE CHATHAM — IMMANUEL LUTH. CH. — PUBLIC SCHOOL No. 37

1515 — LOEWS ORPHEUM THEATRE — ENTRANCE — Y.M.C.A. — SUBWAY EXPRESS BLDG. — N.Y. EDISON CO. — YORKVILLE THEATRE

1514 — PARK AVE. M.E. CH. — CONVENT OF THE HOLY SOULS — SCHOOL SISTERS OF THE HOLY SOULS — SYNAGOGUE — CORN EXCHANGE BANK — CENTRAL JEWISH INST. — BR. OF CHATHAM & PHENIX BANK — MANHATTAN SAV. INST. — MOVING PICTURES — FIRE ENG. No. 22 — 86TH ST. THEATRE

1513 — NEW YORK TURN VEREIN — BELMONT GARAGE — N.Y. COLLEGE OF MUSIC — GARAGE

1512 — GARAGE — N.Y. EDISON CO. — VONDEL

1499 — GARAGE

1498 — GARAGE

1497 — WESTMINSTER

1496 — GARAGE

1495 — GARAGE

1500

1517

1516

1515

1514

1513

1512

1499

1498

1497

1496

1495

BUILDING ZONE RESTRICTIONS HEIGHT ZONES

All properties on this plate are in zones and the height of buildings is restricted to 1½ times the width of the Street or Avenue on which they front

BUILDING ZONE RESTRICTIONS USE ZONES

Properties fronting on Streets or Avenues colored purple are used as business properties; Properties fronting on Streets or Avenues uncolored are restricted to dwelling use. Those fronting on Streets or Avenues colored brown are unrestricted.

Scale 160 Feet to the Inch.

SECTION 5

PLATE 115

Philip Rhinelander — 610 — 119 William Rhinelander — 650 — Nathaniel Prime — 613

E. 89 TH ST. — E. 88 TH ST. — E. 87 TH ST. — E. 86 TH ST. — E. 85 TH ST. — E. 84 TH ST. — E. 83 RD ST.

AVE. — AVE. — A — AVE.

ELEVATED STATION — ELEVATED STATION

1534 — 1551 — 1568 PUBLIC SCHOOL NO. 66 — FIRE HOUSE GARAGE

1533 PUBLIC SCHOOL NO. 30 — P.O. STATION K — 1550 ST. CHRISTOPHER HOUSE — CHURCH OF THE HOLY TRINITY — RHINELANDER INDUSTRIAL SCHOOL — 1567

1532 LYCEUM — GARAGE — 1549 — 1566 ST JOSEPHS R.C. CH: — ST JOSEPHS SCHOOL — CONVENT

Samuel Waldron — 610 — 113 Joshua Jones — 650 — Yelles Hopper Lib. 224 P. 95 Map No. 368 — Joshua Jones — 613

THIRD — SECOND — FIRST — AVENUE

1531 MUSICIANS MUTUAL PROTECTIVE UNION (CASINO) (BALLROOM) — MANUFACTURERS TRUST CO. — MANHATTAN — 1548 — 1565 PUBLIC SCHOOL No. 77

1530 — GARAGE — LABOR TEMPLE — CLUB ROOMS — 1547 — GARAGE — CHURCH — 1564

1529 BAUMANN & BROS. — CHURCH OF THE SACRED HEART OF HUNGARY — GARAGE — BAPTIST CHURCH — ST. IGNATIUS NURSERY — FACTORY — 1546 — 1563

ROAD TO HELL GATE FERRY

Harlem Common

BRIDGE'S CHANNEL LINE — PIER LINE — BULK HEAD LINE

114 — 116 — 117

D. S. Brown Lib. 329 P. 58

William Waldron — Peter Schieffelin — John Jacob Astor Maps No. 706 & 724 — Joseph Foulke Map No. 190 — Brand Van Zandt to Joshua Jones — Lib. 79 P. 458 Map No. 583

BUILDING ZONE RESTRICTIONS USE ZONES

Properties fronting on Streets or Avenues colored purple are used as business properties.
Properties fronting on Streets or Avenues uncolored are restricted to dwelling use.
Those fronting on Streets or Avenues colored brown are unrestricted.

BUILDING ZONE RESTRICTIONS HEIGHT ZONES

All properties on this plate are in zones and the height of buildings is restricted to 1½ times the width of the Street or Avenue on which they front.

PLATE 116

PART OF SECTION 5

Scale 160 Feet to the Inch.

111 113 115 109 117

AVENUE · A · EAST END (AVE. B) · AVE.

E. 76TH ST. · E. 77TH ST. · E. 78TH ST. · E. 79TH ST. · E. 80TH ST. · E. 81ST ST. · E. 82ND ST. · E. 83RD ST. · E. 84TH ST. · E. 85TH ST.

CHEROKEE PL.

N. Y. Protestant Episcopal School

Lib. 113 P. 511

Thos. Marston to Joshua Jones Lib. 117 P. 133 Maps No. 66, 207 & 469

Wynant Vanzandt to Joshua Jones Lib. 79 P. 458 Map No. 589

John Lawrence Lib. 383 P. 480

Peter Schermerhorn to Isaac Chauncey Lib. 114 P. 117 Map No. 84

PUBLIC SCHOOL No. 158

PUBLIC SCHOOL No. 96

1488 BATH HOUSE

1489

1490 CITY & SUBURBAN HOMES COMPANY

1576 PLUMBING SUPPLY WAREHOUSE · POULTRY MARKET · LOFTS · GARAGE · LAUNDRY

1577 GARAGE · FACTORY · DEAL GARAGE · MANHATTAN VEHICLE CORP. · GENERAL BAKING CO · DEPT. OF ST. CLEANING

1578 PUBLIC SCHOOL No. 96

1579

1580

1581 GARAGE

1588 JUNIOR LEAGUE RESIDENTIAL CLUB

1589 GARAGE · LOFTS · J. RHEINFRANK CO. COAL YARD

1590 YORKVILLE ICE CO. · ITALIAN HOSPITAL

1591 CARL SCHURZ PARK

1373 PIER

GIRLS PLAYGROUND · BOYS PLAYGROUND · 10 LAPS RUNNING TRACK

JOHN JAY PARK

PAVILION

EXTERIOR

EAST RIVER

BUILDING ZONE RESTRICTIONS
USE ZONES

Properties fronting on Streets or Avenues colored purple are used as business properties. Properties fronting on Streets or Avenues uncolored are restricted to dwelling use. Those fronting on Streets or Avenues colored brown are unrestricted.

BUILDING ZONE RESTRICTIONS
HEIGHT ZONES

All properties on this plate are in zone V and the height of buildings is restricted to 1½ times the width of the Street or Avenue on which they front

Jos. Foulke Map No. 190 — John Jacob Astor Maps Nos. 706 & 724

115

119

Nathaniel — Prime — William — Rhinelander

AVENUE — A

E. 85TH ST. — E. 86TH ST. — E. 87TH ST. — E. 88TH ST. — E. 89TH ST. — E. 90TH ST. — E. 91ST ST.

HELL GATE OR FERRY ROAD

Peter Schermerhorn to Isaac Chauncey Lib. 114 P. 117 Map No. 84

1582 — 1583 — 1584 — 1585 — 1586 — 1587 — 1588 — 1591 — 1592

DAY NURSERY

SISTERS OF MISERICORDE HOSPITAL

CHAPEL

HOSPITAL

HENDERSON PL.

ST. ANN'S HOME

HOUSE OF THE GOOD SHEPHERD

GARAGE

MUNICIPAL ASPHALT PLANT

ENGINE ROOM

LABORATORY

OFFICE

GARAGE

KNICKERBOCKER ICE CO.

FERRY TO ASTORIA

PLATFORM

116

EAST END (AVE. B) AVE.

U.S. VOL. LIFE SAVING CORPS

CARL SCHURZ PARK

E A S T R I V E R

EXTERIOR LINE OF WATER GRANT

PART OF

SECTION 5

Scale 160 Feet to the Inch.

BUILDING ZONE RESTRICTIONS
HEIGHT ZONES

All properties on this plate are in zone V and the height of buildings is restricted to 1½ times the width of the Street or Avenue on which they front

BUILDING ZONE RESTRICTIONS
USE ZONES

Properties fronting on Streets or Avenues colored purple are used as business properties. Properties fronting on Streets or Avenues uncolored are restricted to dwelling use. Those fronting on Streets or Avenues colored brown are unrestricted.

PLATE 118

Scale 160 Feet to the Inch.

PART OF SECTION 5

120

Margaret McCown Lib. 241 P. 525

Maps No. 83, 401, 614, 711 & 726

CENTRAL PARK

E. 95TH

E. 94TH

E. 93RD

E. 92ND

E. 91ST

E. 90TH

E. 89TH

HARLEM ROAD

EASTERN POST ROAD

FIFTH AVE.

MADISON AVE.

PARK AVE.

LEXINGTON AVE.

THIRD AVE.

ST.

51ST MACHINE GUN
1506
ARMORY

1506 1505 1504 1503 1502 1501 1523 1522 1521 1520 1519 1518

THE FAIRFAX
HOTEL ASHTON
HOTEL SHERRY SHIRE
P. E. CHURCH OF THE HEAVENLY REST CHAPEL OF THE BELOVED DISCIPLE
PARISH HOUSE
TEMPLE COURT
HOLLYWOOD
ALAMAC
ALAMO
VAN MYDECK
REFORMED CHURCH OF HARLEM
RECTORY
PARISH HOUSE
NIAGARA GARAGE CO.
METEOR
WINTON COURT
SYNAGOGUE
RIVERSIDE HALL
GARAGE
YOUNG MENS HEBREW ASSN.
HILLHURST
CRANLEIGH HOSPITAL
FIRE PATROL HEAT
PAULDING
ELEVATED STATION

B. Waldron, Map No. 515

Ed. Douglas, Map No. 187

Abm. Duryee, Lot Plan of St. Maps No. 292

Nathan Sanders

Varia Guthron

Harlem Common Map No. 21

Philip Rhinelander Map No. 187

114

119

BUILDING ZONE RESTRICTIONS
HEIGHT ZONES

All properties on this plate are in zone 1 and the height of buildings is restricted to 1½ times the width of the Street or Avenue on which they front

BUILDING ZONE RESTRICTIONS
USE ZONES

Properties fronting on Streets or Avenues colored purple are used as business properties. Properties fronting on Streets or Avenues uncolored are restricted to dwelling use. Those fronting on Streets or Avenues colored brown are unrestricted.

PLATE 119

SECTION 5

Scale 160 Feet to the Inch.

BUILDING ZONE RESTRICTIONS
HEIGHT ZONES
All properties this side of heavy line are in zone 2 and the height of buildings is restricted to two times the width of the Street or Avenue on which they front

BUILDING ZONE RESTRICTIONS
USE ZONES
Properties fronting on Streets or Avenues colored purple are used exclusively for business purposes. Properties fronting on Streets or Avenues uncolored are restricted to dwelling use. Those fronting on Streets or Avenues colored brown are

121

115

118

117

Margaret McGown Lib.241 P.525 Maps No. 83, 401, 614 7th & 7th

Philip Rhinelander

William Rhinelander

Nathaniel Prime

Xaria Guthron

Standers

EAST RIVER

E. 95TH

E. 94TH

E. 93RD

E. 92ND

E. 91ST

E. 90TH

E. 89TH

ST.

AVE.

THIRD

SECOND

FIRST

AVENUE

ELEVATED STATION

1540 — LAUNDRY; N.Y. EDISON CO.; GARAGE; GARAGE

1557 — GARAGE; FACTORY; FACTORY; WARE HO.; FACTORY; N.Y. LINEN SUPPLY & LAUNDRY CO.

1574 — 1ST AVE. GARAGE; GARAGE; GARAGE; GARAGE

PIER No. 110

PIER No. 108

539 — GEORGE EHRET BREWERY

1556 — GARAGE; FACTORY; FACTORY

COAL AND WOOD YARD — BURNS BROS.; GAS STA.; 1573; POULTRY MARKET; LOFTS; GARAGE; RIVERSIDE FUEL CO.

1538 — BOTTLING DEPT; GEORGE EHRET HELL GATE BREWERY; ARCTIC HYGEIA ICE MFG CO.; GEO. RINGLER & CO.; POWER HOUSE JACOB RUPPERT AND CO.; 15 OFFICES

1555 — WASHING SHOP; SHOP

ADAM HAPPEL IRON WORKS; LEGION 1572 GARAGE; GARAGE; PUMPING STATION

1537 — BREW HOUSE; STOCK HOUSE; JACOB RUPPERT AND CO. INC. BREWERY; GARAGE; GEORGE EHRET

1554 — LAUNDRY; FACTORY; MACHINE SHOP; R.C. SCHOOL OF OUR LADY OF GOOD COUNSEL; PUBLIC SCHOOL No. 151

GAS STA.; ONE STORY GARAGES; 1571; SERVICE STA.; FACTORY; GARAGE; GARAGE; GARAGE; GARAGE; COAL YARD

1536 — STOCK HOUSE; JACOB RUPPERT AND CO. (INC.); BOTTLING DEPT; GARAGE; GARAGE; GARAGE

1553 — AUTO SUPPLIES

ENTERPRISE TINWARE CO.; BOARD OF EDUCATION STORE HO.; 1570; LAUNDRY; BAKERY; GARAGE

1535 — OUR LADY OF GOOD COUNSEL R.C. CHURCH; PARISH HOUSE; STORAGE

1552 — 1569 — GARAGE; GARAGE; GARAGE; LOBBY; THEATRE; P. LORILLARD CO.

PLATE 120

BUILDING ZONE RESTRICTIONS
HEIGHT ZONES
All properties on this plate are in zone V and the height of buildings is restricted to 1½ times the width of the Street or Avenue on which they front

BUILDING ZONE RESTRICTIONS
USE ZONES
Properties fronting on Streets or Avenues colored purple are used as business properties. Properties fronting on Streets or Avenues uncolored are restricted to dwelling use. Those fronting on Streets or Avenues colored brown are unrestricted.

122

PART OF SECTIONS 5 & 6

Scale 160 Feet to the Inch.

Benj. L. Benson Lib. 241 P. 525 Map No. 83

Margaret McGown to Edward Sanford Lib. 318 P. 586

Margaret McGown to S. Levengston Lib. 330 P. 155 Map No. 614

E. 100TH

E. 99TH

E. 98TH

E. 97TH

E. 96TH

E. 95TH

PARK AVE.

FIFTH AVE.

MADISON AVE.

PARK AVE.

LEXINGTON AVE.

THIRD AVE.

ELEVATED STATION

ST.

CENTRAL PARK

COMMISSIONERS LINE BRIDGES LINE GLINTONS LINE

MT. SINAI HOSPITAL 1605
SUPT. HOUSE
CHILDRENS WARDS
CHILDRENS DISPENSARY
PRIVATE PAVILION
AUDITORIUM
PATH BLDG.
SERVANT PAVILION
CLEMENT COURT

1605
GARAGE

CAR DEPOT
LEXINGTON AVE. BRANCH
1627
NEW YORK RAILWAYS CO.

1627

1604
NURSES HOME
HOFFMAN COURT 56
BLYTHBOURNE
LORRAINE
LUCINDA
ORMISTON

1604

POWER HOUSE
INTERBOROUGH RAPID TRANSIT CO.
1626
MOVING PICTURES

1626
INTERBOROUGH RAPID TRANSIT

1603
ST. BERNARD SCHOOL
GYMNASIUM
HORTENSE COURT
RUSSIAN ORTHODOX CHURCH
RECTORY
MANNADOS

1603
CHALFONTE
FARNHAM

1625
GARAGE

NEW YORK TELEPHONE CO.
1625

1602
GARAGE

1602
AMBASSADOR
ARTHUR HALL
MARBLE
ARTHEMA
VAN CORTLANDT

1624
ST. FRANCIS DE SALES PAROCHIAL SCHOOL

1624
ST. FRANCIS DE SALES R.C. CH. RECTORY

1507
QUEENSTON
ELM SCOURT 16
THE WOODBURY 14

1507
WOODWARD HALL
MADISON COURT

1524
MAPLE COURT 69
LIBRARY

1524
PUBLIC SCHOOL No 86

Harlem Common

118

Margaret McGown Lib. 241 P. 525 Maps No. 88, 101, 614, 711 & 726

121

SEC. 6

SEC. 5

BUILDING ZONE RESTRICTIONS
USE ZONES

Properties fronting on Streets or Avenues colored purple are used as business properties. Properties fronting on Streets or Avenues uncolored are restricted to dwelling use. Those fronting on Streets or Avenues colored brown are unrestricted.

Margaret McGown Lib.316 P.70

BUILDING ZONE RESTRICTIONS
HEIGHTH ZONES

All properties this side of heavy line are in zone 1 and the height of buildings is restricted to 1½ times the width of the Street or Avenue on which they front

Maps No 83, 401, 614, 711 & 726

123

BUILDING ZONE RESTRICTIONS
HEIGHTH ZONES

All properties this side of heavy line are in zone 2 and the height of buildings is restricted to two times the width of the Street or Avenue on which they front

PART OF SECTIONS 5 & 6

Scale 160 Feet to the Inch.

120

E. 100TH

E. 99TH

E. 98TH

E. 97TH

E. 96TH

E. 95TH

THIRD AVE.

SECOND AVE.

FIRST AVE.

PUBLIC SCHOOL 1649 No 109

1648

1647

1646

1541

MOVING PICTURES

CIGAR FACT

1671

LAUNDRY

GARAGE

ELEVATED STATION

1670

CONSOLIDATED GAS CO.

1669

GARAGE

N.Y. PLUMBER SPECIALTIES CO.

SECOND AVE. R. R. CO. 1668

HYGRADE LAUNDRY

BOILER HO.

PUBLIC SCHOOL No 150 1558

E. 99 ST.

E. 98 ST.

E. 97 ST.

E. 96 ST.

E. 95 ST.

1693 PUBLIC SCHOOL No 99

1692 CONSOLIDATED GAS CO.

U.S. VOL. LIFE SAVING CORPS

DOCKMASTERS OFFICE DIST. No 10

HAGEDORN BROS. COAL POCKET

1691

JOHN A. PHILBRICK AND BRO. MASONS MATERIALS

NEW YORK EDISON CO. 1690

GARAGE

N.Y. EDISON CO. POWER HOUSE 1575

RIVER ST.

SEC. 6

SEC. 5

PLATE 122

BUILDING ZONE RESTRICTIONS
USE ZONES

Properties fronting on Streets or Avenues colored purple are used as business properties. Properties fronting on Streets or Avenues uncolored are restricted to dwelling use. Those fronting on Streets or Avenues colored brown are unrestricted.

BUILDING ZONE RESTRICTIONS
HEIGHTH ZONES

All properties on this plate are in zone 1½ and the height of buildings is restricted to 1½ times the width of the Street or Avenue on which they front

PART OF

SECTION 6

Scale 160 Feet to the Inch.

124

123

120

Beny. L. Benson Lib. 241 P. 525 Map No. 83

Margaret McGown to Samson B. McGown

Lib. 379 P. 273 Maps No. 83, 401, 614, 711 & 726

Margaret McGown to Edw. Sanford Lib. 318 P. 586

E. 105 TH

E. 104 TH

E. 103 RD

E. 102 ND

E. 101 ST

E. 100 TH

PARK AVE.

CENTRAL PARK

FIFTH AVE.

MADISON AVE.

NEW YORK CENTRAL RAILROAD AND HUDSON RIVER (ELEVATED)

PARK AVE.

LEXINGTON AVE.

THIRD AVE.

60th St.

61st St.

CHILDRENS BUILDING

1610

PATRICK HENRY PLAYGROUND

PATRICK HENRY HIGH SCHOOL

1609

ACADEMY OF MEDICINE

1608

GARAGE

THEATRE

PUBLIC NAT. BANK

FIFTH AVE. COACH CO. GARAGE

1607

PEOPLES TABERNACLE

WORKING GIRLS HOMES

MT. SINAI HOSPITAL

1606

PRIVATE WARDS

KITCHEN

SURGICAL WARDS

ADMINISTRATION BUILDING

MEDICAL WARDS

DISPENSARY

TRAINING SCHOOL FOR NURSES

EASTERN POST ROAD

SYNAGOGUE

OLD PEOPLES HOME

1632

PUBLIC SCHOOL No 72

GARAGE

PROGRESS THEATRE

MOVING PICTURES

FIRE ENG. HOUSE

39TH PRECINCT POLICE STATION

SYNAGOGUE

1631

N. Y. EDISON CO.

FREE MATERNITY CLINIC

BLINN MEM. CHURCH

1630

EAGLE THEATRE

PEOPLES PALACE

1629

AMELIA RELIEF ASSN.

HENRY WILLIAM HERKIMER MEMORIAL

1628

BUILDING ZONE RESTRICTIONS
USE ZONES

Properties fronting on Streets or Avenues colored purple are used as business properties. Properties fronting on Streets or Avenues uncolored are restricted to dwelling use. Those fronting on Streets or Avenues colored brown are unrestricted.

BUILDING ZONE RESTRICTIONS
HEIGHTH ZONES

125

All properties this side of heavy line are in zone 1 and the height of buildings is restricted to ½ times the width of the Street or Avenue on which they front

Margaret Mc Gown to Edw. Sanford

BUILDING ZONE RESTRICTIONS
HEIGHTH ZONES

All properties this side of heavy line are in zone 2 and the height of buildings is restricted to two times the width of the Street or Avenue on which they front

PART OF
SECTION 6

Scale 160 Feet to the Inch.

Lib. 320 P. 484 & 486 Maps No. 83, 401, 614, 711 & 726

E. 105 TH ST.
E. 104 TH ST.
E. 103 RD ST.
E. 102 ND ST.
E. 101 ST ST.
E. 100 TH ST.

THIRD AVE. SECOND AVE. FIRST AVE. RIVER AVE. HARLEM RIVER

1654 — MUSIC SCHOOL — UNION SETTLEMENT
1653
1652 — PUBLIC SCHOOL No 121
1651 — JEWISH SCHOOL — GARAGE
1650 — PLAYGROUND — HARLEM TRANSFER HOUSE
1676 — PUBLIC SCHOOL No 168
1675 — ST. LUCY'S R. C. CHURCH — BR. OF CHASE NAT. BANK — AUTO TRUCKS
1674 — BORDENS FARM PRODUCTS
1673
1672
1698 — STONE YARD — HENRY HANLEIN & SON CUT STONE — GARAGE — POULTRY — LIVE POULTRY — STORAGE — MANHATTAN GROCERY CO.
1697 — GARAGE — HENRY HANLEIN & SON CUT STONE — HENRY HANLEIN & SON CUT STONE
1696 — POULTRY MARKET — HARLEM MARKET — LOFTS
1695 — BUTCHERS FIXTURES — GARAGE — FACTORY — HARLEM BUILDING SUPPLY CO. — ROCKLAND & ROCKPORT LIME CO.
1694 — GARAGE — COAL POCKETS — BASIN — OFFICE

Margaret Mc Gown Lib. 316 P. 70 Maps No. 83, 401, 614, 711 & 726

PLATE 124

BUILDING ZONE RESTRICTIONS
HEIGHTH ZONES

129 *All properties on this plate are in zone V and the height of buildings is restricted to 1½ times the width of the Street or Avenue on which they front*

BUILDING ZONE RESTRICTIONS
USE ZONES

130 *Properties fronting on Streets or Avenues colored purple are used as business properties. Properties fronting on Streets or Avenues uncolored are restricted to dwelling use. Those fronting on Streets or Avenues colored brown are unrestricted.*

PART OF SECTION 6

Scale 160 Feet to the Inch.

Benj. P. Benson & Dr. Peter Vanarsdale Lib. 127

P. 302 & 304 Lib. 193 P. 477 Lib. 200 P. 546 Map No. 115

"THIRD AVE. TRACT"

E. 110 TH

E. 109 TH

E. 108 TH

E. 107 TH

E. 106 TH

E. 105 TH

CENTRAL PARK

FIFTH AVE.

MADISON AVE.

PARK AVE.

LEXINGTON AVE.

THIRD AVE.

NEW YORK CENTRAL R.R.

HARLEM MILL POND

PARK

SUBWAY STATION

ELEVATED STATION

EASTERN POST ROAD

1615 — PEACE HOUSE

1615 — SYNAGOGUE

1637 — JAGUAR FREE LIBRARY

1614 — THE GUARD HOUSE

1614 — GARAGE

1636

1613 — DAUGHTERS OF ISRAEL

1613 — DAY NURSERY

1635 — STAR CASINO — STAR THEATRE

1612 — NORTH STAR THEATRE

1634 — FEDERATION SETTLEMENT

1611 — 5TH AVE HOSPITAL

1633 — HOME FOR WORKING GIRLS — ST. CECELIA ACADEMY — ST. CECELIA R.C. CH. — PUBLIC SCHOOL No. 72

122 Margt Mc Gown to Sampson E. Mc Gown Lib. 319 P. 273 Maps No. 83, 401, 614, 711 & 726

USE ZONES

Properties fronting on Streets or Avenues colored purple are used as business properties. Properties fronting on Streets or Avenues uncolored are restricted to dwelling use. Those fronting on Streets or Avenues colored brown are unrestricted.

HEIGHT RESTRICTIONS
EIGHTH ZONES

All properties this side of heavy line are in zone 8 and the height of buildings is restricted to 1½ times the width of the Street or Avenue on which they front

ZONES

All properties this side of heavy line are in zone 2 and the height of buildings is restricted to two times the width of the Street or Avenue on which they front

Scale 160 Feet to the Inch.

130

131

"THIRD AVE TRACT"
Benj P. Benson & Dr. Peter Vanarsdale — Lib. 127 P. 302 & 304; " 193 P. 477; " 200 P. 546

Map No. 115 — Henry Gilbert Livingston — Lib. 144 P. 367

Map No. 616 — James Roosevelt — Lib. 57 P. 373; " 60 P. 462 Maps No. 494 & 547; " 337 P. 78

E. 110 TH

E. 109 TH

E. 108 TH

E. 107 TH

E. 106 TH

E. 105 TH

ST.

THIRD AVE.

SECOND AVE.

FIRST AVE.

PLEASANT AVE.

RIVER

PUBLIC SCHOOL NO. 83

PUBLIC SCHOOL

BATH HOUSE

ST. ANNS R.C. CH.

ST. ANNS SCHOOL

JEFFERSON THEATRE

MARBLE WORKS

GARAGE

WEBER-BUNKE-LANGE COAL CO.

POLE & LADDER MFY.

SAND & GRAVEL

COAL YARD

LAUNDRY

GAS STA.

POULTRY

RUDOLPH SEUS STONE YARD

HARLEM INDEPENDENT HYGEIA ICE CO.

MURTHA & SCHMOHL CO.

AUTO SHOP

LOFTS

BERMAN BROS. METALS

FACTORY

BURNS BROS. COAL CO. (SHOP)

HARVAN COAL CO.

J. & J. W. STOLTS GARAGE

PECK BLDG. MATERIAL CO.

DUMP

MOVING PICTURE THEATRE

LOBBY

PUBLIC SCHOOL NO 172

POST OFFICE

ST. CECELIAS SUNDAY NURSERY & KINDERGARTEN

ST. CECELIAS PARISH INSTITUTE

PRES. CH. OF THE ASSUMPTION ITALIANA

LAUNDRY

WALKING SHOP

ELEVATED STATION

1655 1656 1657 1658 1659 1677 1678 1679 1680 1699 1700 1701 1702 1703

124

123

Margaret McGown to Edw. Sanford

Lib. 320 P. 484 & 486 Maps No. 83, 401, 614, 711 & 726

BUILDING ZONE RESTRICTIONS
HEIGHTH ZONES

All properties on this plate are in zone 1/2 and the height of buildings is restricted to 1 1/2 times the width of the Street or Avenue on which they front

BUILDING ZONE RESTRICTIONS
USE ZONES

Properties fronting on Streets or Avenues colored purple are used as business properties
Properties fronting on Streets or Avenues uncolored are restricted to dwelling use.
Those fronting on Streets or Avenues colored brown are unrestricted.

PART OF
SECTION 7

Scale 160 Feet to the Inch.

HUDSON RIVER PARK

RIVERSIDE DRIVE

RAILROAD

NEW YORK CENTRAL

YACHT CLUB

1897

W. 116TH ST.

W. 115TH ST.

W. 114TH ST.

W. 113TH ST.

W. 112TH ST.

W. 111TH ST.

CATHEDRAL PARKWAY

RIVERSIDE

BROADWAY

SUBWAY STATION

AMSTERDAM AVE.

1896 — COLOSSEUM, PORTER ARMS, FLORAVILLE, DELTA PHI HO., BROAD VIEW, REXOR, 47 COLUMBIA COURT, LAMBDA ASS'N, ANNAMERE COURT, REGNOR

1896 — ARLEIGH, WHARFEDALE, LUXOR, HAMILTON, HEATHCOTE, BWAY PRES. CHURCH

1895 — CLIFF HAVEN, BOCKLAND HALL, FOREST CHAMBERS, RIVERSIDE MANSIONS, SUNNYCREST, VERSAILLES PALACE

1895 — STRATHMORE, ALLERTON, FOWLER COURT, CLAREMONT HALL

1894 — PORTER FIELD, WENONAH, ANTLERS

1894 — THE HENDRICK HUDSON

1886 — SOUTH FIELD

SCHOOL OF JOURNALISM, HAMILTON HALL, FERNALD HALL, HARTLEY HALL, LIVINGSTON HALL, JOHN JAY HALL

1885 — ST. LUKES HOME, GARAGE, CLAREMONT COURT, CATHEDRAL COURT, MICHIGAN

1884 — YORKSHIRE, RENSSELAER, CROTON WATER WORKS, OSTEND, THE PHAETON, ADLON, WENONAH, CAMPOLYN, ST. JOHN, HOME FOR AGED

1883 — CHURCH OF CHRIST SCIENTIST, DEVONSHIRE, ROCKFALL, MUMFORD, DE PEYSTER, KENDAL COURT

1882 — CHAMELE HALL, CHARLEMAGNE, RAMONA, CRITERION ARMS, TRINITY COURT, ARDNAREE, ST. JOHN COURT, BR. OF CORN EX BANK, BRITANNIA, ST. ALBANS, DARTMOUTH, PARKWAY HALL

G. S. Mumford Map No. 798

Nicholas De Peyster Maps Nos. 110 & 685

James De Peyster

Nicholas De Peyster

Gerald De Peyster

New York Hospital Lib. 61 P. 440 Map No. 193

102

127

PLATE 12

PART OF SECTION 7

Scale 160 Feet to the Inch.

Robert Hunter Map No. 336

Van Brunt Map No. 372

Gerard De Peyster Map No. 36

New York Cathedral Lib. 67 P. 440 Map No. 134

Cadet Lib. 69 P. 263

Valentine Weber Map No. 721

Pat. ed Wood Lib. 731 P. 340 Map No. 372

126

128

103

W. 116 TH

W. 115 TH

W. 114 TH

W. 113 TH

W. 112 TH ST.

W. 111 TH ST.

ST.

AVE.

DRIVE

MORNINGSIDE PARK

MORNINGSIDE AVE.

MANHATTAN AVE.

EIGHTH AVE.

AMSTERDAM AVE.

CATHEDRAL (W. 110TH ST.) PARKWAY

110TH ST. STATION

ELEVATED STATION

ELEVATED DIVISION OF INTERBOROUGH RAPID TRANSIT

FAIRMOUNT

HILLCREST

HOTEL

LA VALENCIENNES

MONT DENIS

CRAGSMOOR

MUNROE

COLONIAL

PARK COURT

LA TOURAINE

1867

PANTHEON

WARREN HALL

CATHEDRAL COURT

MATHILDE

PARTHENON

ALDAN

ST. ORMAND

RECTORY

NOTRE DAME CHAPEL

1866

ST LUKES HOSPITAL

PROTESTANT EPISCOPAL CATHEDRAL OF ST JOHN THE DIVINE

1865

CHOIR SCHOOL

BISHOPS HOUSE

DEANS HOUSE

SYNOD HALL

DEACONESS HOME

1850

1849

HELEN COURT

DOUGLAS

MONTEREY

1848

GORHAM

MONTROSE COURT

THEATRE

LOBBY

1847

LAFAYETTE

WADSWORTH

ROCHAMBEAU

GEORGETTE COURT

MORNINGSIDE

1846

GOLDEN GATE

STELLA

MANHATTAN ELEVATED DIV. OF INTERBOROUGH

BUILDING ZONE RESTRICTIONS HEIGHTH ZONES

All properties on this plate are in zone 4 and the height of buildings is restricted to 1½ times the width of the Street or Avenue on which they front

BUILDING ZONE RESTRICTIONS USE ZONES

Properties fronting on Streets or Avenues colored purple are used as business properties. Properties fronting on Streets or Avenues uncolored are restricted to dwelling use. Those fronting on Streets or Avenues colored brown are unrestricted.

PLATE 128

Robert Hunter Map 336

Charles M. Graham Maps No. 192 & 358

134

127

129

W. 116 TH

W. 115 TH

W. 114 TH

W. 113 TH

W. 112 TH

W. 111 TH

W. 110 TH ST

ST.

AVE.

EIGHTH AVE.

SEVENTH AVE.

ST. NICHOLAS AVE.

LENOX AVE.

ELEVATED STATION

SUBWAY STATION

TOWER BLDG.

ATLANTIC THEATRE

N.Y.P.O. STA.

REGENT THEATRE

PUBLIC LIBRARY

ALBERTINE COURT

MARGARET

HARLEM CASINO

MARION

NORTHMINSTER PRES. CH.

116TH STREET THEATRE

BEAGONSFIELD

STRATFORD

WADLEIGH HIGH SCHOOL FOR GIRLS

STRATHMORE

WADLEIGH COURT

WARWICK

ACADIA

ABELARD

SYNAGOGUE

ALL SOULS CHURCH

CARVEL COURTS

THE VICTOR HUGO

APOSTOLIC CH.

THE PALAIS ROYAL

DESHLER

ST. NICHOLAS

CHANTILLY

LE ROY

CECILE

SHOREHAM

NORDICA

WASHINGTON HEIGHTS

FONTAINBLEAU

VERSAILLES

BELCOURT

LENOX HALL

LANGHOLM

HUNTINGTON

RAYMOND

FRANCONIA

GAS STATION

DAWSON ARMS

ZENOBIA

NEWAULT COURT

ELISE

LIDO HALL

GREEN COURT

ELENORE

SEMIRAMIS

ASHFORD

GARAGE

SUBWAY STATION

CATHEDRAL PARKWAY

CENTRAL PARK

1831 1830 1829 1828 1827 1826 1825 1824 1823 1822 1821 1820

Van Brunt Map No. 372

Wood Lib. 731 P. 340 Map

Dur. Lib. 69 P. 253

Colter Map No. 721

Valentine Nutter Map No. 721

John Bussing Map No. 397

Adolphus Bussing Map No. 721

Mc Cormick Map No. 721

Valentine Nutter Map No. 721

James Bateman Map No. 721

John Hopper

BUILDING ZONE RESTRICTIONS HEIGHTH ZONES

All properties on this plate are in zone __ and the height of buildings is restricted to __ times the width of the Street or Avenue on which they front

PART OF SECTION 7

Scale 160 Feet to the Inch.

BUILDING ZONE RESTRICTIONS USE ZONES

Properties fronting on Streets or Avenues colored purple are used as business properties Properties fronting on Streets or Avenues uncolored are restricted to dwelling use. Those fronting on Streets or Avenues colored brown are unrestricted.

Scale 160 Feet to the Inch.

SECTION 6

Sampson A. Benson

Maps No. 48 & 103

PLATE

135

124

128

BUILDING ZONE RESTRICTIONS
HEIGHTH ZONES

All properties on this plate are in zone 1 and the height of buildings is restricted to 1½ times the width of the Street or Avenue on which they front.

BUILDING ZONE RESTRICTIONS
USE ZONES

Properties fronting on Streets or Avenues colored purple are used as business properties
Properties fronting on Streets or Avenues uncolored are restricted to dwelling use.
Those fronting on Streets or Avenues colored brown are unrestricted.

Valentine & Walker Map No. 721

W. 116TH ST. — E. 116TH ST.
W. 115TH ST. — E. 115TH ST.
W. 114TH ST. — E. 114TH ST.
W. 113TH ST. — E. 113TH ST.
W. 112TH ST. — E. 112TH ST.
W. 111TH ST. — E. 111TH ST.
W. 110TH ST. — E. 110TH ST.

LENOX AVE. — FIFTH AVE. — MADISON AVE. — PARK AVE.

1599 1598 1597 1596 1595 1594 1621 1620 1619 1618 1617 1616

REGUN THEATRE — SYNAGOGUE — CENTRAL MARKET — HARLEM PALACE — THE STATE BANK — BANK OF U.S. — HERMOINE — HALL — GARAGE — HUDSON COURT — FULTON COURT — TALMUDICAL INSTITUTE — NURSERY — MOVING PICTURES — ROMEYN — DELEON — CHESTER — SARANAC — PLACID — KIAMESHA — PUBLIC SCHOOL No 170 — LENOX THEATRE — LAKEVIEW — YOUNG WOMENS HEBREW ASSN. — PARK PALACE — HARLEM 5TH AVE. THEATRE — ONE STORY GARAGES

SUBWAY STATION

John Bussing — Adolphus Bussing Map No. 547 — McCormick — James Beekman — Henry Rankin

CENTRAL PARK

HARLEM RIVER — HARLEM RIVER RD. — HARLEM RAILROAD (THIRD AVE. TRACT) — NEW YORK CENTRAL RAILROAD — Benjamin P. Hodson & Dr. Peter Vanarsdale

L. & M. P. 302 & 304 Lib. 193 P. 477 Lib. 210 P. 546 Map No. 115

LATE 130

Peter De Will Map No. 202 — 136 — John P. Waldron Map No. 286

OLD HARLEM RD — SUBWAY STATION — ELEVATED STATION

E. 116TH ST. — E. 115TH ST. — E. 114TH ST. — E. 113TH ST. — E. 112TH ST. — E. 111TH ST. — E. 110TH ST.

PARK AVE. — LEXINGTON AVE. — THIRD AVE. — SECOND AVE.

NEW YORK CENTRAL RAILROAD — ELEVATED — SUBWAY STATION

Lib. 127 P. 302 & 304 Lib. 192 P. 477 Lib. 200 P. 546 Map No. 115 (THIRD AVE. TRACT)

Benj. P. Benson & Dr. Peter Vanderdale

EASTERN POST RD.

COSMOS THEATRE

PUBLIC SCHOOL No. 57

HOTEL

CONSOLIDATED GAS CO.

PUBLIC SCHOOL No. 101

M.E. CHURCH OF THE SAVIOUR

MOVING PICTURES

HARLEM HEBREW EDUCT. INST.

SETON HOSP. DISPENSARY

ST. JAMES CHURCH

GRACE P.E. CH. PAR. HOUSE

BR. OF MEC. & MET. BANK

INDUS. SCHOOL

GARAGE

OUR LADY QUEEN OF ANGELS R.C. CHURCH CONVENT

R.C. SCHOOL

FIRE ENG. No. 24

FACTORY

ITALIAN MISSION

1639 1640 1641 1642 1643 1638 1660 1661 1662 1663 1664 1665

124 — 125

PART OF SECTION 6

Scale 160 Feet to the Inch

0 80 160 240 320

131

BUILDING ZONE RESTRICTIONS HEIGHTH ZONES

All properties on this plate are in zone V and the height of buildings is restricted to 1½ times the width of the Street or Avenue on which they front

BUILDING ZONE RESTRICTIONS USE ZONES

Properties fronting on Streets or Avenues colored purple are used as business properties Properties fronting on Streets or Avenues uncolored are restricted to dwelling use. Those fronting on Streets or Avenues colored brown are unrestricted.

PLATE 13

John P. Waldron Map No. 286

137 Philip Milledoler Lib. 58 P. 196 Lib. 67 P. 500 Lib. 72 P. 463 Maps No. 74 & 186

Morris Randall Lib. 65 P. 529 Lib. 191 P. 282 & 556 Lib. 218 P. 205 Map No. 33

130

125

E. 116TH ST.

E. 115TH ST.

E. 114TH ST.

E. 113TH ST.

E. 112TH ST.

E. 111TH ST.

E. 110TH ST.

1687

1686

1685

1684

1683

1682

1709

1708

1705

1704

1714

1713

1712

GARAGE

PUBLIC SCHOOL Nº 102

OUR LADY OF MT. CARMEL SCHOOL

CHURCH

M.E. CHURCH

MOV. PICTURES

BANK

NEW YORK ICE CO.

STANDARD GAS LIGHT CO.

STANDARD GAS LIGHT CO.

CONSOLIDATED GAS CO.

METER AND STOVE REPAIR FACTORY

ROOSEVELT HALL

LOFTS & TY MOV. PICTURES

FERRY TO WARDS ISLAND MANHATTAN STATE HOSPITAL

GIRLS PLAYGROUND

BOYS GYMNASIUM GROUND

BOYS GYMNASIUM GROUND

SHELTER & BATHS

CHILDRENS PLAYGROUND

JEFFERSON PARK

RECREATION PIER

ESPLANADE

FIRST AVE.

SECOND AVE.

PLEASANT AVE.

HARLEM RIVER

Jas. S. Roosevelt Map No. 464

Jas. S. Roosevelt Lib. 1137 P. 373 Lib. 60 P. 461 Lib. 337 P. 178 Maps No. 494 & 547

Henry Gilbert Livingston Lib. 144 P. 367 Map No. 616

BUILDING ZONE RESTRICTIONS
HEIGHTH ZONES

All properties this side of heavy line are in zone 2 and the height of buildings is restricted to two times the width of the Street or Avenue on which they front

PART OF

SECTION 6

Scale 160 Feet to the Inch.

BUILDING ZONE RESTRICTIONS
USE ZONES

Properties fronting on Streets or Avenues colored purple are used as business properties. Properties fronting on Streets or Avenues uncolored are restricted to dwelling use. Those fronting on Streets or Avenues colored brown are unrestricted.

PLATE 132

BUILDING ZONE RESTRICTIONS
USE ZONES

Properties fronting on Streets or Avenues colored purple are used as business properties. Properties fronting on Streets or Avenues uncolored are restricted to dwelling use. Those fronting on Streets or Avenues colored brown are unrestricted.

PART OF

SECTION 7

Scale 160 Feet to the Inch.

BUILDING ZONE RESTRICTIONS
HEIGHTH ZONES

All properties on this plate are in zone \Va and the height of buildings is restricted to 1½ times the width of the Street or Avenue on which they front

Jacob Marx Maps No. 685 & 743

Alex. Rudert to Henry Patto Map No. 329 Lib. 331 P. 258

David, William & Arthur Molanour

HUDSON RIVER

RIVERSIDE PARK

RAIL ROAD

NEW YORK CENTRAL

1897

RIVERSIDE DRIVE

John Beekman

Casper Meier

Roalef

RIVERSIDE AVE.

CLAREMONT

BROADWAY (BOULEVARD)

AMSTERDAM AVE.

W. 122ND ST.

W. 121ST ST.

W. 120TH ST.

W. 119TH ST.

W. 116TH ST.

138

133

126

DACONA HALL

1991

GYMNASIUM

PROFESSORS APARTMENTS

DORMITORY

UNION THEOLOGICAL SEMINARY

1992

CHAPEL

LIBRARY

TOWER

PRESIDENT HOUSE

ADMINISTRATION BLDG.

MILBANK HALL

FISKE HALL

BARNARD COLLEGE

BRINCKERHOFF HALL

ATHLETIC FIELD
BARNARD COLLEGE

1989

STUDENTS BUILDING

BARNARD COLLEGE DORMITORY

BARNARD COLLEGE DORMITORY BROOKS HALL

CONCORD HALL

BARIEFORD

MALVERN

MONTE VISTA

AQUA VISTA

CAMPUS

CAMBRIDGE HALL

RUGBY HALL

OXFORD HALL

ETON HALL

1990

MIRAMAR

PETER MINUIT

BROOKFIELD

SOPHOMORE

SHORE VIEW

BARNARD COURT

STADIUM VIEW

PATERNO

ROXBURY

UNIVERSITY GARAGE

RIVERVIEW

SUMMIT

COLUMBIA

DELAWARE

1976

GRANT

SARATOGA

WISTARIA

ALVERNIE

RELONAS HALL

REED HOUSE

CORPUS CHRISTI CHAPEL AND PARISH HOUSE

GERARD

SPENCER

MIAMI

SHOP

BANCROFT

FAIRHOLM

KINGS COLLEGE

OFFICE & CLASS ROOMS

HORACE MANN SCHOOL

1975

SWIMMING TANK

GYMNASIUM

TEACHERS COLLEGE

DOMESTIC SCIENCE HALL

POWER PLANT

BOILER ROOM

COAL POCKET

LIBRARY

EMERSON

WHITTIER HALL

LONGFELLOW HALL

LOWELL

OBSERVATORY

PHYSICS BLDG.

UNIVERSITY HALL

DRIVEWAY

GYMNASIUM

CHEMISTRY BLD'G.

HAVEMEYER HALL

SCHERMERHORN HALL

COLUMBIA UNIVERSITY

SCHOOL OF ENGINEERING

AVERY BLDG.

FAYERWEATHER HALL

LIBRARY
1973

EARL HALL

ST. PAULS CHAPEL

COLLEGE HALL

PHILOSOPHY BUILDING

SCHOOL OF MINES

SCHOOL FOR BUSINESS

KENT HALL

SUBWAY STATION

BLOOMINGDALE ROAD

New York Hospital

PLATE 133

PART OF
SECTION 7
Scale 160 Feet to the Inch.

139

132

134

127

W. 121ST

W. 120TH

W. 119TH

W. 118TH

W. 117TH

W. 116TH

W. 122ND

ST.

AMSTERDAM AVE.

MORNINGSIDE AVE.

MANHATTAN AVE.

EIGHTH AVE.

ST NICHOLAS AVE.

HARLEM ROAD TO KINGSBRIDGE

DRIVE

MORNINGSIDE PARK

1850

COURT REBELLE
CIRCLE
1963
SHELBURNE HALL
CAROLYN COURT
JANUS COURT
BRYN MAWR
1963
EDMUND FRANCIS COURT
MARQUETTE
DEVINCLARE RES.
PALMETTO
POINCIANA
HERODIAN COURT
1962
LAUREATE HALL
KINGSCOTE
ST VALIER
ROSMOND COURT
IRADELL
BUTLER HALL
1962
GATE HOUSE
WINTHROP
UNIVERSITY COURT
THE TERRACE
EAST VIEW
MELVILLE
SAVILLE
ST GOTHARD
JULIAN
SUMMIT
1961
HAGUE COURT
NEW UNIVERSITY COURT
COLUMBIA UNIVERSITY
1961
LABORATORY
JOHNSON HALL
FACULTY HOUSE
PRESIDENTS HOUSE

MORNINGSIDE PRES. CH
PARISH HO.
1948
YORKSHIRE
SECOND REFORMED PRES. CH
FIRE PATROL No. 5
GARAGE
1948
1947
SCHINASI BLDG
1946
1945
HAROLD
1944
ROSEDALE
CLAIRE
MIDLOTHIAN
PARKENOM
HESPERUS
1943
THE GRANITE
ENDYMION
ELEVATED STATION

BUILDING ZONE RESTRICTIONS
USE ZONES

Properties fronting on Streets or Avenues colored purple are used as business properties. Properties fronting on Streets or Avenues uncolored are restricted to dwelling use. Those fronting on Streets or Avenues colored brown are unrestricted.

BUILDING ZONE RESTRICTIONS
HEIGHTH ZONES

All properties on this plate are in zone V/2 and the height of buildings is restricted to 1½ times the width of the Street or Avenue on which they front

David, Wm. & Clinton Molenaur

Nicholas Fortwright

Robert Hunter Map No. 336

Gerard De Peyster Map No. 36

PLATE 134

PART OF
SECTION 7
Scale 160 Feet to the Inch.

140

133

135

128

W. 122ND

W. 121ST

W. 120TH

W. 119TH

W. 118TH

W. 117TH

W. 116TH

ST.

AVE.

EIGHTH

SEVENTH

LENOX

ST NICHOLAS

1927 1926 1925 1924 1923 1922 1906 1905 1904 1903 1902 1901

THE WASHINGTON
DESMOND
DOUGLAS
LA LORRAINE
THE TOWNSEND
CLIFTON
PIEPER GARAGE
FERNCLIFF
THE TRIANGLE
TEMPLE BALL
MT OLIVET BAPT. CHURCH
LENOX COURT
SIVIGNY HALL
LENOX HALL
SYNAGOGUE
PUBLIC SCHOOL No 81
THE CABONACK
HOTEL GRAMPION
THE VALLAMONT
KORTWRIGHT
DE PEYSTER
GARDEN COURT
ST THOMAS R.C. CHURCH
ST THOMAS SCHOOL
HOTEL CECIL
THE HAMPTONS
TIMMINS STORAGE
PUBLIC SCHOOL No 10
JEROME
ELNIDO
BRANCH OF COLONIAL BANK
DEWEY SQUARE
REGINA
CLIFFORD
LOTTIA
ST THOMAS ACADEMY
NORWOOD
NORMANDIE
REMSEN COURT
VERNON HALL
GRAHAM COURT
QUERNSEY
THAYMORE
JULIET
ARTHUR
BERNICE
BRAUSTARK
ARCADE
BERLIN
VENICE
BERNHEIMER BLDG.

HARLEM ROAD TO HIGH BRIDGE
BENSONS LANE
ELEVATED STATION
SUBWAY STATION

Kortwright
Gerard De Peyster
Robert Hunter Map No. 336
Van Bramer Map No. 372
Isaac R. Underhill Map No. 336
Wm Bramer
Sampson A. Pearson Maps No. 180 & 720
Charles. W. Graham Maps No. 192 & 358
John Bussing

BUILDING ZONE RESTRICTIONS
HEIGHTH ZONES

All properties on this plate are in zone I and the height of buildings is restricted to 1½ times the width of the Street or Avenue on which they front

BUILDING ZONE RESTRICTIONS
USE ZONES

Properties fronting on Streets or Avenues colored purple are used as business properties Properties fronting on Streets or Avenues uncolored are restricted to dwelling use. Those fronting on Streets or Avenues colored brown are unrestricted.

PART OF SECTION 6

Scale 160 Feet to the Inch.

PLATE 13

141

Sampson A Benson Map No. 180

MOUNT MORRIS PARK

OBSERVATORY

Thos. A. Emmet Maps No. 108 & 513

W. 122ND ST.

E. 122ND ST.

W. 121ST ST.

E. 121ST ST.

W. 120TH ST.

E. 120TH ST.

W. 119TH ST.

E. 119TH ST.

W. 118TH ST.

E. 118TH ST.

W. 117TH ST.

E. 117TH ST.

W. 116TH ST.

E. 116TH ST.

AVE.

NATHAN DAVIS (MT MORRIS AVE.) PLACE

LENOX

FIFTH

MADISON

PARK

A. Wildman

Isaac H. Underhill Map No. 356

Charles M. Graham Maps Nos. 192 & 358

Beny. Vredenburgh Map No. 108

John Bussing

HARLEM CREEK

SUBWAY STATION

HOLY TRINITY P. E. CHURCH 67

HARLEM PRES. CHURCH 58

1720

1747

KNIGHTS OF COLUMBUS 35

1718

OLGA

HARDWICK HALL

CENTURY

SYNAGOGUE

ARLINGTON 25

PAPPANHOOK 27

1746

PUBLIC SCHOOL NO. 103

CHESTER COURT

HAMILTON COURT

118TH ST. GARAGE

1717

MILTON 33

1745

RAY'S COURT

1601

1623

AMERICAN

FLORENCE

GADELPHI

HOLLY

INSTITUTIONAL SYNAGOGUE

1600

PUBLIC SCHOOL NO. 184

JEWEL THEATRE

1622

MT. MORRIS THEATRE

AVON THE PUBLIC BANK

LAUREL GARDEN

ST. BERAN

134

136

129

420

400

403

895

BUILDING ZONE RESTRICTIONS
HEIGHTH ZONES

All properties on this plate are in zone A and the height of buildings is restricted to 1½ times the width of the Street or Avenue on which they front

BUILDING ZONE RESTRICTIONS
USE ZONES

Properties fronting on Streets or Avenues colored purple are used as business properties Properties fronting on Streets or Avenues uncolored are restricted to dwelling use. Those fronting on Streets or Avenues colored brown are unrestricted.

PLATE 136

PART OF
SECTION 6
Scale 160 Feet to the Inch.

142
135
137
130

Sampson A. Benson Map No. 180
Reformed Dutch Church Map No. 594
John Moore Map No. 74
Sampson A. Benson Maps No. 48 & 108
Benson & Van Arsdale
Peter De Witt Map No. 202
John P. Waldron Map No. 286

E. 122ND
E. 121ST
E. 120TH
E. 119TH
E. 118TH
E. 117TH
E. 116TH
ST.
PARK AVE.
LEXINGTON AVE.
THIRD AVE.
SECOND AVE.
SYLVAN PL.
KINGSBRIDGE RD.
EASTERN POST ROAD
HARLEM ROAD
ELEVATED STATION
SUBWAY STATION

1770 1771 1786
1769 1785
1768 1784
1767 1783
1645 1667
1644 1666

ARION HOTEL
VOSS ICE MACHINE WORKS
STORES
ELMENDORF CHAPEL
N.Y. EDISON CO.
LUMBER YARD
HARLEM COURT HOUSE
COWPERTHWAIT AND SONS
GARAGE
EDW. CALLAND'S DEPT STORE
FENNELLS
LENOX WALL PAPER CO.
STRATHMANN AUTO CO.
PUBLIC SERVICE GARAGE
J. Bussing
MARKET
ICE & REF. CO.
ST. JOHNS LUTH. CH.
PUBLIC SCHOOL No 159
THEATRE
SYNAGOGUE
LINCOLN WARE HO.
ST PAULS SCHOOL
ST PAULS R.C. CHURCH
RECTORY
LAUNDRY
FIRST GER. BAPT. CH. OF HARLEM
STORAGE
Wm. Deroe.
HALL
GARAGE
EAST HARLEM PRES. CH.

BUILDING ZONE RESTRICTIONS
HEIGHTH ZONES

All properties on this plate are in zone I and the height of buildings is restricted to 1½ times the width of the Street or Avenue on which they front

BUILDING ZONE RESTRICTIONS
USE ZONES

Properties fronting on Streets or Avenues colored purple are used as business properties Properties fronting on Streets or Avenues uncolored are restricted to dwelling use. Those fronting on Streets or Avenues colored brown are unrestricted.

PLATE 137

PART OF SECTION 6

Scale 160 Feet to the Inch.

USE ZONES

Properties fronting on Streets or Avenues colored purple are used as business properties. Properties fronting on Streets or Avenues uncolored are restricted to dwelling use. Those fronting on Streets or Avenues colored brown are unrestricted.

HEIGHTH ZONES

All properties this side of heavy line are in zone 2 and the height of buildings is restricted to two times the width of the Street or Avenue on which they front

HEIGHTH ZONES

All properties this side of heavy line are in zone 2 and the height of buildings is restricted to 1½ times the width of the Street or Avenue on which they front

D.P. Ingraham

Wm. Wood Lib. 145 P. 179 Map No. 284

Philip Milledoler Lib. 58 P. 196, Lib. 67 P. 500, Lib. 72 P. 463. Maps No. 74 & 186

Morris Randall Lib. 65 P. 529, Lib. 191 P. 282 & 556, Lib. 218 P. 205 Map No. 33

John P. Waldron Map No. 286

Philip Milledoler Lib. 58 P. 196, Lib. 67 P. 500, Lib. 72 P. 463, Maps No. 74 & 186

143

131

36

E. 122ND

E. 121ST

E. 120TH

E. 119TH

E. 118TH

E. 117TH

E. 116TH

AVE.

FIRST

PLEASANT

ST.

HARLEM RIVER

LINE OF WATER GRANT

1788 — GARAGE; OWL GARAGE; SYNAGOGUE

1809 — GARAGE; EXCELSIOR GARAGE; GARAGE; ICE CREAM MFG.

1818 — GARAGE; STRUCTURAL SUPPLY CO.

1797 — GAS STA.

1808 — PUBLIC SCHOOL No. 80; GARAGE; IRON WORKS

1817 — HARLEM BOTTLING CO.; GARAGE; RANDALL GARAGE; HOUSING STATION

1796 — COAL YARD

1807 — ST. JOHNS SETTLEMENT

1816 — PUBLIC SCHOOL No. 78; STANDARD OIL CO.; STANDARD OIL CO. GARAGE

1795 — WOOD MEMORIAL PEOPLES HOUSE; PARSONAGE

1806 — HOLY ROSARY R.C. CHURCH; PARISH HOUSE

1815 — HERBST BAKING CO.; GARAGE; WASHBURN WIRE CO.

1689 — BORDENS CO.

1711 — COAL YARD

1718 — NEIGHBORHOOD HOUSE; GARAGE; BOILER HO.; OFFICE; WASHBURN WIRE COMPANY

1688 — BORDENS CO.; FACTORY; SETTLEMENT HO.; HEALTH CENTRE; PUBLIC SCHOOL No. 85

1710 — COAL YARD

1715 — GARAGE; WASHBURN WIRE CO.; STREET CLEANING DEPT STABLE D.; CON GAS CO.; (LOFTS) MET. STEAM LAUNDRY; C&A. MATISSE

FERRY TO WARDS ISLAND MANHATTAN STATE HOSPITAL

PLATE 138

BUILDING ZONE RESTRICTIONS
USE ZONES

Properties fronting on Streets or Avenues colored purple are used as business properties. Properties fronting on Streets or Avenues uncolored are restricted to dwelling use. Those fronting on Streets or Avenues colored brown are unrestricted.

144

BUILDING ZONE RESTRICTIONS
HEIGHTH ZONES

All properties on this plate are in zone V and the height of buildings is restricted to 1½ times the width of the Street or Avenue on which they front

PART OF
SECTION 7
Scale 160 Feet to the Inch.

RIVER HUDSON RIVERSIDE

PARK

CLAREMONT INN

1897

TOMB OF GEN. U.S. GRANT

GENERAL BUTTERFIELD MONUMENT

1994

INTERNATIONAL HOUSE INTERCOLLEGIATE COSMOPOLITAN CLUB

1993

INSTITUTE OF MUSICAL ART

1992

1991

1990

1989

1988

1987

1986

1985

1984

1983

1982

1981

1980

1979

1978

1977

GARAGE

PUBLIC LIBRARY

HARGOOD BLDG.

THEATRE

CYNTHIUS

HOTEL ST. REGIS

ELMORE COURT

BELLPORT HALL

AMBASSADOR COURT

HOWELL

CONSOLIDATED GAS CO.

REGENT HALL

JEWISH SEMINARY

COLUMBIA COURT

THE HAGUE DWELLINGS

CLAREMONT COURT

CRESCENT COURT

GROSVENOR

GODEAUX

SPRINGFIELD

LINCOLN

HAZELTON COURT

FAIRVIEW COURT

HUDSON GRANT VIEW

BUCKINGHAM

DRIVE

RIVERSIDE

CLAREMONT

AVE.

BROADWAY

SUBWAY

AMSTERDAM

BLOOMINGDALE ROAD

PL.

MOYLAN (W. 126 ST.)

(W. 125TH ST.) PL.

W. 125TH (MANHATTAN) ST.

W. 124TH ST.

W. 123RD ST.

W. 122ND ST.

Thomas Buckley

Thomas Buckley Lib. 69 P. 448

Jacob Schieffelin Lib. 96 P. 279

Jacob Marx Maps No. 685 & 743

Alex. Ruden to Henry Patto Map No. 329 Lib. 331 P. 258

139

132

145

W. 126TH

W. 127TH

W. 125TH (MANHATTAN)

LASALLE (W. 125TH ST.) PL.

W. 125TH

ROOSEVELT SQUARE

W. 124TH

W. 123RD

W. 122ND

ST.

AVE.

(LAWRENCE ST.)

HANCOCK PL.

HANCOCK SQUARE

ST. NICHOLAS AVE.

MANHATTAN AVE.

EIGHTH AVE.

MORNINGSIDE

AMSTERDAM

KINGSBRIDGE ROAD

ELEVATED STATION

Jacob Lorillard Map No. 472

Douglas

Maps No. 721 & 841

Wm. Molanoar

Clinton Molanoar Maps No. 721 & 841

Nicholas Kortwright

Jacob Schiefflin Lib. 96 P. 279

David, Wm. & Clinton Molanoar

Wm. Lawrence Lib. 69 P. 359 Map No. 25

1967 — ST. JOSEPHS R.C. SCHOOL & HALL

1966 — CUSHMAN SONS (INC.) BAKERY; GARAGE; CUSHMAN & SONS CO. GARAGE; ST. JOSEPHS CONVENT; ST. JOSEPHS R.C. CHURCH; McGUIRE BLDG.

1965 — BEAKES DAIRY CO.; BANK; CLEANING & DYEING; WILLARD STORAGE BATTERY CO.

1964 — LINCOLN SCHOOL OF TEACHERS COLLEGE

1953 — PUBLIC SCHOOL No. 157; PROVIDENT LOAN SOCY.; SHOP; GARAGE

1952 — WILMORE COURT; ALPHA; THE CAMERON; LOFTS; POST OFFICE STA.

1951 — WEST END THEATRE; PICKEN BUILDING; HANCOCK COURT

1950 — KNIGHTS OF COLUMBUS; SYDENHAM POST GRADUATE COURSE & HOSPITAL; FURNITURE WAREHOUSE; O'REILLY STORAGE WAREHOUSE

1950½ — HANCOCK SQUARE

1949 — RODNA; LATHAM; HATBRIDGE COURT; ELSLEIGH HALL; CEDARLEIGH; SUNSET THEATRE; COLONIAL HOTEL

1850 — MORNINGSIDE PARK

138

140

133

PART OF SECTION 7

Scale 160 Feet to the Inch.

BUILDING ZONE RESTRICTIONS
HEIGHTH ZONES

All properties on this plate are in zone I and the height of buildings is restricted to 1½ times the width of the Street or Avenue on which they front

BUILDING ZONE RESTRICTIONS
USE ZONES

Properties fronting on Streets or Avenues colored purple are used as business properties. Properties fronting on Streets or Avenues uncolored are restricted to dwelling use. Those fronting on Streets or Avenues colored brown are unrestricted.

PLATE 140

BUILDING ZONE RESTRICTIONS
HEIGHTH ZONES

All properties on this plate are in zone 4 and the height of buildings is restricted to 4½ times the width of the Street or Avenue on which they front

PART OF SECTION 7

Scale 160 Feet to the Inch.

BUILDING ZONE RESTRICTIONS
USE ZONES

Properties fronting on Streets or Avenues colored purple are used as business properties. Properties fronting on Streets or Avenues uncolored are restricted to dwelling use.. Those fronting on Streets or Avenues colored brown are unrestricted.

146

139

141

134

W. 127TH ST.
W. 126TH ST.
W. 125TH ST.
W. 124TH ST.
W. 123RD ST.
W. 122ND ST.

EIGHTH AVE.
SEVENTH AVE.
LENOX AVE.

HARLEM RIVER TO KINGSBRIDGE ROAD

ELEVATED STATION

SUBWAY STATION

1932
1931
1930
1929
1928
1911
1910
1909
1908
1907

BISHOP BLDG
STORES & OFFICES
U.S. MORT. AND TRUST CO.
HURTIG & SEAMON THEATRE
LOEWS VICTORIA THEATRE
LOEW'S HARLEM THEATRE
KEITHS ALHAMBRA THEATRE
OFFICES
APOLLO THEATRE
LOBBY
EMPIRE TRUST SAVINGS BANK
MARKET
WAREHOUSE
S. H. KRESS & CO.
WOOLWORTHS
L. M. BLUMSTEIN DEPT. STORE
HOTEL THERESA
LEE BROS. STORAGE WARE HO.
N.Y. EDISON CO.
GARAGE
N.Y. TELEPHON CO.
39TH PCT. POLICE STATION
GARAGE
GARAGE
GARAGE
STORAGE
GARAGE
STORAGE
GARAGE
GARAGE
GAR

BUILDING ZONE RESTRICTIONS
HEIGHTH ZONES
All properties on this plate are in zone 1½ and the height of buildings is restricted to 1½ times the width of the Street or Avenue on which they front

BUILDING ZONE RESTRICTIONS
USE ZONES
Properties fronting on Streets or Avenues colored purple are used as business properties
Properties fronting on Streets or Avenues uncolored are restricted to dwelling use.
Those fronting on Streets or Avenues colored brown are unrestricted.

PART OF SECTION 6

Scale 160 Feet to the Inch.

147

John Adriance to Chas. H. Hall Lib. 195 P. 440 Maps No. 37 & 195

Benjamin L. Benson to Chas. H. Hall July 6th 1825 Maps No. 37 & 195

140

142

135

Sampson A. Benson Maps No. 180 & 720

W. 127TH ST. — E. 127TH ST. — E. 127TH ST.
W. 126TH ST. — E. 126TH ST. — E. 126TH ST.
W. 125TH ST. — E. 125TH ST. — E. 125TH ST.
W. 124TH ST. — E. 124TH ST. — E. 124TH ST.
W. 123RD ST. — E. 123RD ST.
W. 122ND ST. — E. 122ND ST. — E. 122ND ST.

AVE. — FIFTH AVE. — AVE. — AVE. — PARK AVE.

LENOX — NATHAN DAVIS (MT. MORRIS AVE.) PLACE — MADISON

HARLEM OLD KINGSBRIDGE ROAD TO KINGSBRIDGE ROAD

SUBWAY STATION — 125TH ST. STATION

N.Y.C. & H.R.R.R.

MOUNT MORRIS PARK

1719 1721 1722 1723 1724 1748 1749 1750 1751

MARION BLDG. — STANDARD GAS LIGHT CO. — SANS SOUCI — GARAGE — ALL HALLOWS COLLEGIATE INSTITUTE — LIBRARY — MARCELLA — LOHENGRIN — CAMBRIDGE — PYTHIAN HALL — PARA VIEW — HOTEL MAJESTIC — YOUNG WOMENS CHRISTIAN ASSN. — MONTANA — HOSPITAL FOR JOINT DISEASES — EASTMAN BUSINESS COLLEGE — MOUNT MORRIS COURT — W. F. CUNNINGHAM LUMBER — GARAGES

HARLEM MASONIC TEMPLE — LUNCHEON — BR. OF CHATHAM SQUARE BANK — Y.M.C.A. HALL — Y.M.C.A. DORMITORIES — GARAGE — THE MODERN — OREGON — ALVENA — FINNISH EDUCATIONAL SOCIETY — FINNISH PROG. SOCY. — MT. MORRIS BAPTIST CHURCH — MOUNT MORRIS — POWERS BLDG. — EDISON CO. — N.Y. NAT. BAPT. CH. — ST. JAMES M.E. CHURCH — CATHOLIC GIRLS CLUB — RAYMOND BLDG.

148

PART OF
SECTION 6
Scale 160 Feet to the Inch.

141

143

136

E. 127TH ST.
E. 126TH ST.
E. 125TH ST.
E. 124TH ST.
E. 123RD ST.
E. 122ND ST.
LEXINGTON AVE.
PARK AVE.
THIRD AVE.
SECOND AVE.
125TH ST. STATION
SUBWAY STATION
ELEVATED STATION
P. R. R. (ELEVATED)
N. Y. C.
HARLEM RIVER
EASTERN POST ROAD
HARLEM ROAD

John S. Sickels
Maps No. 39 & 728
Isaac Adriance Maps No. 39 & 463
Nathaniel Ingraham
Thompson A. Benson Map No. 180
Reformed Dutch Church Maps No. 594
Philip Milledoler
John Moore Map No. 74

1775
1774
1773
1772
1771
1791
1790
1789
1788
1787

GARAGE
HARLEM GRAND THEATRE
125TH ST. THEATRE
PROCTORS 125TH ST. THEATRE
HARLEM SAVINGS BANK
NEW YORK TELEPHONE CO.
J. M. HORTON ICE CREAM CO.
EDWINS CIGAR FACT.
POST OFFICE STA. L
FIRE ENG. No. 39
CHILDRENS AID SOCIETY
STORAGE
FACTORY
SALVATION ARMY
PUBLIC SCHOOL No. 39
COOKES AUCTION ROOMS
LIBRARY
HOTEL
WARE HO.
DEUTSCH BROS
HARLEM BAPT. CHURCH
SEV. LUTH. CH.
DANDY RF. DYEING ESTS.
DEUTSCH BRO. WAREHO.

BUILDING ZONE RESTRICTIONS
USE ZONES

Properties fronting on Streets or Avenues colored purple are used as business properties. Properties fronting on Streets or Avenues uncolored are restricted to dwelling use. Those fronting on Streets or Avenues colored brown are unrestricted.

BUILDING ZONE RESTRICTIONS
HEIGHTH ZONES

All properties on this plate are in zone V and the height of buildings is restricted to 1½ times the width of the Street or Avenue on which they front

PART OF SECTION 6

Scale 160 Feet to the Inch.

BUILDING ZONE RESTRICTIONS
USE ZONES

Properties fronting on Streets or Avenues colored purple are used as business properties. Properties fronting on Streets or Avenues uncolored are restricted to dwelling use. Those fronting on Streets or Avenues colored brown are unrestricted.

BUILDING ZONE RESTRICTIONS
HEIGHTH ZONES

All properties this side of heavy line are in zone 2 and the height of buildings is restricted to two times the width of the Street or Avenue on which they front

148

142

137

E. 127TH ST.
E. 126TH ST.
E. 125TH ST.
E. 124TH ST.
E. 123RD ST.
E. 122ND ST.

Nathaniel Ingraham

INTERNATIONAL FILM CO.
MOVING PICTURE STUDIO
1803

1802
LUMBER YARD
MARSTON LUMBER CO.
GARAGE

Brady

1801
DYEING EST.
SHOP
LAUNDRY

1800
PALACE THEATRE
GARAGE

D. P. Ingraham

1799
IRON WORKS
GARAGE

Wm. Wood. Lib. 145 P. 179 Map No. 282

Philip Milledoler Map No. 74

WILLIS AVE. BRIDGE

Benj. S. Judah. Map No. 798

OLD HARLEM ROAD

Lawrence Benson

Thos. Dunning
Lib. 155 P. 252 Map No. 286

Lawrence Benson

Ref. Dutch Church

1814
PENNA. R. R.
1813
FREIGHT STATION
OFFICE

FERRY TO RANDALLS ISL'D.

DOCKMASTERS OFFICE

GARAGE
LOFTS
IRON WORKS
GARAGE
H. HERMANN LUMBER CO.
1812
SAW MILL
GARAGE
LEHIGH VALLEY R.R. FREIGHT STATION

SHOP
1811
THE BIG GARAGE
SHOP
GARAGE
WAREHO.
GARAGE

1810
SHOP

BLUE RIDGE COAL CO.
1819
1819
GARAGE

H A R L E M R I V E R

EXTERIOR LINE OF WATER GRANT

RANDALL'S ISLAND

ELEVATED STATION

FIRST AVE.
SECOND AVE.
PLEASANT AVE.

Morris Randel. Lib. 65 P. 529 Lib. 191 P. 282 & 556 Lib. 218 P. 205 Map No. 33

BUILDING ZONE RESTRICTIONS
HEIGHTH ZONES

All properties this side of heavy line are in zone 1 and the height of buildings is restricted to 1½ times the width of the Street or Avenue on which they front

PLATE 144

PART OF SECTION 7

Scale 160 Feet to the Inch.

John B. Lawrence Maps No. 214, 379 & 815

John Barrow Map No. 309

W. 133 RD

W. 132 ND

W. 131 ST

W. 130 TH

W. 129 TH

W. 126 TH

ST. CLAIR (W. 128 TH) PL

TIEMANN (W. 127 TH)

RIVERSIDE DRIVE (VIADUCT)

TWELFTH AVE.

BROADWAY

AMSTERDAM AVE.

OLD BROADWAY

HUDSON RIVER

CONSOLIDATED GAS CO. GAS HOLDER

FIFTH AVENUE COACH CO GARAGE 1999

BELLMORE

FREIGHT STATION

WEBER & McLOUGHLIN COAL CO.

NEW YORK CENTRAL RAILROAD

PLATFORM

COLD STORAGE

130TH ST. FERRY TO FORT LEE

RECREATION PIER

RIVERSIDE PARK

SERVICE STATION

GARAGE

STUDEBAKER CORP. SERVICE STA.

GLIDDEN BUICK CO. SERVICE STA.

ICE MFG

STREET CLEANING DEPT. STABLE C

SHOP

STORAGE

SINCLAIR & VALENTINE CO. PRINTING INKS

BORDENS CO

J. BORDEN CO

SLAWSON MCCHER CO MILK DEPOT

GAS STA.

PASTEURIZING PLANT SLAWSON, DECKER CO.

HOTEL

SHEFFIELD FARMS

MADRID

ALABAMA

TIEMANN HALL

CLAREMONT VIEW

WHITESTONE

STORES & OFFICES

SUBWAY STATION

ESCALATOR

ELEVATED SECTION

Thomas Buckley

LIBERTY GARAGE

SILK RIBBON FACTORY

MANHATTANVILLE DAY NURSERY

KNICKERBOCKER HOSPITAL

ICE STORAGE

PUBLIC SCHOOL NO. 43

SHELTERING ARMS HOSPITAL

ST. MARYS P. E. CH.

LAUNDRY

EDGAR COURT

MOVING PICTURES

BLOOMINGDALE ROAD

Jos Byrd

Thomas Buckley

138

Jacob Schoonover Map 16, 214 & 528 Lib. 66 P. 279

BUILDING ZONE RESTRICTIONS
USE ZONES

Properties fronting on Streets or Avenues colored purple are used as business properties. Properties fronting on Streets or Avenues uncolored are restricted to dwelling use. Those fronting on Streets or Avenues colored brown are unrestricted.

BUILDING ZONE RESTRICTIONS
HEIGHTH ZONES

All properties on this plate are in zone 1 and the height of buildings is restricted to 1½ times the width of

PLATE 145

150

144

146

139

Jacob Lorillard. Map No. 472

John Delancey Lib. 215 P. 276

John Barron Map No. 309

Jacob Schiefflin Map No. 244 & 522

Peter Myer

Peter Myer 2nd Map 398, 607 & 838

Thos Buckley

Douglas

Jacob Lorillard Map No. 472

W. 133RD ST.

W. 131ST ST.

W. 130TH ST.

W. 129TH ST.

W. 128TH ST.

W. 126TH (LAWRENCE) ST.

W. 127TH ST.

CONVENT HILL

AMSTERDAM AVE.

CONVENT AVE.

TERRACE

ST. NICHOLAS PARK

ST. NICHOLAS AVE.

EIGHTH AVE.

CONVENT OF THE SACRED HEART

CHAPEL

1957

SCHOOL OF THE ANNUNCIATION

RECTORY

R.C. CHURCH OF THE ANNUNCIATION

KNICKERBOCKER HOSPITAL

SCHOOL

ST. AGNES

ST. HELENA

ST. AUGUSTA

ST. CECELIA

ST. MONICA

ST. ELIZABETH

ST. FRANCIS

GARAGE

COVENT GARDEN GARAGE

3RD AVE. RAILWAY CO.

COLD STORAGE

OFFICE

EARLSWOOD COURT

WINDERMERE COURT

KINGSBRIDGE ROAD

ELEVATED STATION

1970

1969

1968

1967

1958

1955

1954

BUILDING ZONE RESTRICTIONS
HEIGHTH ZONES

All properties on this plate are in zone V and the height of buildings is restricted to 1½ times the width of the Street or Avenue on which they front

BUILDING ZONE RESTRICTIONS
USE ZONES

Properties fronting on Streets or Avenues colored purple are used as business properties. Properties fronting on Streets or Avenues uncolored are restricted to dwelling use. Those fronting on Streets or Avenues colored brown are unrestricted.

PART OF SECTION 7

Scale 160 Feet to the Inch.

PLATE 146

Peter Myers Maps No. 396, 607 & 683

151

Garrett Myers to Chas. H. Hall. Lib. 191 P. 259 Maps No. 37, 195 & 403

W. 133RD

W. 132ND

W. 131ST

W. 130TH

W. 129TH

W. 128TH

W. 127TH

ST.

AVE.

EIGHTH

SEVENTH

LENOX

1938 — T. ALOYSIUS R.C. CH.

1937 — MAJESTIC

1936

1935 — WILLIAMS INST. CH. — SALEM M.E. CH.

1934 — PORT ROYAL — GARAGE

1933 — HENRI

1917 — GARAGE — CHURCH

1916 — LAFAYETTE THEATRE

1915 — 7TH DAY ADVENTISTS CH.

1914 — GARAGE

1913 — FLORENTINE — IMPERIAL LODGE — METROPOLITAN BAPT. CH. (COLORED) — MASSASOIT

1912 — PUBLIC SCHOOL NO. 68 — GARAGE

HARLEM ROAD TO KINGSBRIDGE ROAD

ELEVATED STATION

Maps No. 87 & 195

Peter Myers to Chas. H. Hall. Lib. 211 P. 384 Maps No. 87 & 195

Gabriel & Furman to Chas. H. Hall. Lib. 195 P. 450

Edward Harrison to Chas. H. Hall. Lib. 207 P. 239. Maps No. 37 & 195

John Adriance to Chas. H. Hall. Lib. 195 P. 440 Maps No. 37 & 195

145

147

140

Wm. Molenaar Map No. 841

Wm. Lawrence Liber 70 P. 339 Map No. 25

PART OF SECTION 7

Scale 160 Feet to the Inch.

BUILDING ZONE RESTRICTIONS HEIGHTH ZONES

All properties on this plate are in zone 4 and the height of buildings is restricted to 1½ times the width of the Street or Avenue on which they front

BUILDING ZONE RESTRICTIONS USE ZONES

Properties fronting on Streets or Avenues colored purple are used as business properties. Properties fronting on Streets or Avenues uncolored are restricted to dwelling use. Those fronting on Streets or Avenues colored brown are unrestricted.

PART OF SECTION 6

PLATE 147

Scale 160 Feet to the Inch.

Gabriel Furman to Chas. H. Hall Lib. 195 P. 450 Maps No. 37 & 195

152

W. 133 RD ST. — E. 133 RD ST.

W. 132 ND ST. — E. 132 ND ST.

W. 131 ST ST. — E. 131 ST ST.

W. 130 TH ST. — E. 130 TH ST.

W. 129 TH ST. — E. 129 TH ST.

W. 128 TH ST. — E. 128 TH ST.

W. 127 TH ST. — E. 127 TH ST.

AVE. — LENOX — FIFTH — MADISON — PARK — AVE. (ELEVATED) — N.Y.C. R.R.

1730 — 1757 — 1729 — 1756 — 1728 — 1755 — 1727 — 1754 — 1726 — 1753 — 1725 — 1752

CHURCH OF CHRIST — POWER HOUSE — GARAGE — JOHN B. SILLS & SONS CO — OFFICE — TOWER — MELROSE PAPER STOCK CO — ENGINE ROOM — WALKER M'F'G CO. — MOVING PICTURES — BETHEL A.M.E.CH. — BEATRICE — DIWICK & FINK CO — BRAUNFELS, BROWNING & CO — COLORED MISSION — CHURCH OF THE PURITANS (PRES) — LOFTS — GARAGE — PAROCHIAL SCHOOL — ALL SAINTS R.C. CHURCH — CENTRAL GARAGE — HAWARDEN HALL — SMITHSONIAN — TRACTION — ST. JOSEPHS HOME — VETERAN — ASSISIAN INST. — FLORIANA — CRESCENT — NOBEL — HOSPITAL — ROXANE — PUBLIC SCHOOL NO. 24 — ST. ANDREWS P. E. CHURCH — LUTH. CH. OF THE EPIPHANY — GARAGE

146

Richard Hark. to Chas. H. Hall Lib. 319 P. 364 Maps No. 37 & 195 1910

Chas. H. Hall Lib. 207 P. 329 Maps No. 37 & 195 1910

148

Chas. H. Hall to Benj. L. Benson July 6th 1925 Maps No. 37 & 195 1910

141

John Adriance to Chas. H. Hall Lib. 195 P. 440 Maps No. 37 & 195

BUILDING ZONE RESTRICTIONS USE ZONES

Properties fronting on Streets or Avenues colored purple are used as business properties

Properties fronting on Streets or Avenues uncolored are restricted to dwelling use.

Those fronting on Streets or Avenues colored brown are unrestricted.

BUILDING ZONE RESTRICTIONS HEIGHTH ZONES

All properties on this plate are in zone No 2 and the height of buildings is restricted to 1½ times the width of the Street or Avenue on which they front.

PLATE 148

PART OF
SECTION 6
Scale 160 Feet to the Inch.

BUILDING ZONE RESTRICTIONS
USE ZONES

Properties fronting on Streets or Avenues colored purple are used as business properties. Properties fronting on Streets or Avenues uncolored are restricted to dwelling use. Those fronting on Streets or Avenues colored brown are unrestricted.

BUILDING ZONE RESTRICTIONS
HEIGHTH ZONES

All properties this side of heavy line are in zone 2, and the height of buildings is restricted to two times the width of the Street or Avenue on which they front

BUILDING ZONE RESTRICTIONS
HEIGHTH ZONES

All properties this side of heavy line are in zone 1½ and the height of buildings is restricted to 1½ times the width of the Street or Avenue on which they front

E. 133RD ST.
E. 132ND ST.
E. 131ST
E. 130TH ST.
E. 129TH
E. 128TH
E. 127TH
ST.
1ST AV.
PARK AVE.
LEXINGTON AVE.
THIRD AVE.
SECOND AVE.
HARLEM RIVER
PARK
NEW YORK CENTRAL RAILROAD
BRIDGE APPROACH
KUYTER PARK
ELEVATED STATION
STATION
BRIDGE
PLATFORM
TRACKMEN
POWER HO.
U. S. PIER AND BULKHEAD LINE
INTERBOROUGH RAPID TRANSIT CO. STATION
INSPECTION SHED
THIRD AVE. RWY CO. CAR DEPOT
GOODYEAR RUBBER INSUL. CO.
J. M. HORTON ICE CREAM CO.
KINDLING WOOD YARD
MATTRESS MFG.
LOFTS
GARAGE
STABLE
HOTEL
FACTORY
LAUNDRY
GROCERS
DISPENSARY
SWEDISH CH.
1781
1780
1779
1778
1777
1776
1794
1793
1792
1805
1804

John B. Coles
John S. Sickels
Nathaniel Ingraham
Isaac Adriance Maps No. 39 & 463
Maps No. 39 & 728
Benj. L. Benson to Chas. H. Hall July 6th 1825 Maps No. 37 & 195
John Adriance to Chas. H. Hall Feb. 19th 1825 2-440 Maps No. 37 & 195

47
142
143

PART OF SECTION 7

Scale 160 Feet to the Inch.

USE ZONES

Properties fronting on Streets or Avenues colored purple are used as business properties. Properties fronting on Streets or Avenues uncolored are restricted to dwelling use. Those fronting on Streets or Avenues colored brown are unrestricted.

BUILDING ZONE RESTRICTIONS
HEIGHTH ZONES

All properties on this plate are in one Yard and the height of buildings is restricted to 1½ times the width of the Street or Avenue on which they front

HUDSON RIVER

TWELFTH AVE. (VIADUCT)

RIVERSIDE PARK

RIVERSIDE DRIVE

UNDER WALK

NEW YORK CENTRAL RAILROAD

W. 139TH

W. 138TH

W. 137TH ST.

W. 136TH

W. 135TH

W. 134TH

W. 133RD

LINLITHGOW — RIVIERA — HUDSON — MELRAH HALL — WESTDALE — IMPERIAL ARMS — ANNETT — JESSICA — STOCKBRIDGE — 2087

CROMWELL ANNEX — HUDSON VIEW — ROYAL ARMS — CROMWELL APARTMENTS — 2086

HADDON HALL — GRENADA COURT — MIRAMAR — ELMORO — LESLIE COURT — 2002

PANMURE ARMS — RIVERVIEW COURTS — CRESTON COURT — RIVERVIEW COURTS — SAXONIA

BEACONSFIELD — ANDREA COURT — HUDSON VIEW — RIVER VIEW COURT — WILLIAM HENRY — KATHMERE — ST. FRANCIS COURT — RIDGEFIELD — GLENWOOD — ALTOONA — 2002

WEST POINT — ANNAPOLIS — KARNACK — GARAGE — 2001

GARAGE — FIRE PROOF GARAGES — GARAGE — GARAGE — 2000

2101 — 2005 — BURNS BROS (INC.) COAL YARD — BURNS BROS COAL YARD — COAL POCKET

SUBWAY STATION

BROADWAY

BLOOMINGDALE ROAD PL.

HAMILTON PARK

MONTEFIORE PARK

GOTHAM THEATRE — 2070

NATHANIEL — BILLMOORE — MARTHMOORE — UNIVERSITY — GRAND VIEW — YUCUTAN — TRINIDAD

HEBREW ORPHAN ASYLUM — 1988

GRANGE THEATRE — ENGINE ROOM 1

HUDSON-FULTON — BELGRADE — NORMAN — SUNDERLAND — ST. EVONA — 1988

CLAREMONT THEATRE — GARAGE — STANLEY COURT — 1988

GARAGE — GARAGE — GARAGE — GARAGE — 1987

AMSTERDAM AVE.

ST.

PLATE 150

COLLEGE OF THE CITY OF NEW YORK
TOWNSEND HARRIS HALL
GYMNASIUM
MAIN BUILDING
COLLEGE OF THE CITY OF NEW YORK STADIUM
COLLEGE HILL COURT
RUTHETTE
HIGHLAND
ORPHANS HOME AND ASYLUM OF THE PROT. EP. CHURCH
NEW YORK TRAINING SCHOOL FOR TEACHERS
AQUEDUCT GATE HOUSE
ANNUCIATION PARK
CONVENT OF THE SACRED HEART
CRYPT
ST. NICHOLAS PARK
John Delancey
GRACE CONG. CHURCH
FINLEY MANOR
ST. MARKS M.E. CHURCH
PARISH HO.
DORRENCE BROOKS SQUARE
PUBLIC SCHOOL No 136
ELEVATED STATION
GAS STA.

AVE. · TERRACE · CONVENT · ST. NICHOLAS · EDGECOMBE · EIGHTH

W. 139TH ST. · W. 138TH ST. · W. 137TH ST. · W. 136TH ST. · W. 135TH ST. · W. 134TH ST. · W. 133RD ST.

149 · 151 · 145

Aaron Bassing Lib 251 P 192 · Lib 319 P 161 · Cadwallader D. Colden · John De Lancey · Lib 215 P 276

PART OF SECTION 7

Scale 160 Feet to the Inch.

BUILDING ZONE RESTRICTIONS USE ZONES

Properties fronting on Streets or Avenues colored purple are used as business properties Properties fronting on Streets or Avenues uncolored are restricted to dwelling use. Those fronting on Streets or Avenues colored brown are unrestricted.

BUILDING ZONE RESTRICTIONS HEIGHTH ZONES

All properties on this plate are in zone I and the height of buildings is restricted to 1½ times the width of the Street or Avenue on which they front.

152

PART OF SECTION 7

Scale 160 Feet to the Inch.

W. 139 TH

W. 138 TH

W. 137 TH

W. 136 TH

W. 135 TH

W. 134 TH

W. 133 RD

ST.

EIGHTH AVE.

SEVENTH AVE.

LENOX AVE.

2024

2023

1942

1941

1940

1939

2007

2006

1921

1920

1919

1918

GARAGES

CASINO

ABYSSINIAN BAPT. CHURCH

COMMUNITY HOUSE

LIBERTY HALL

THEATRE

Y.W.C.A. (COLORED)

Y.W.C.A. DORMITORY

MOTHER ZION A.M.E. CHURCH

COLORED BR. Y.M.C.A.

PUBLIC LIBRARY

GARAGE

135TH PRCT POLICE STA.

OFFICES

PUBLIC SCHOOL NO. 119

ST. PHILIPS P.E. CHURCH

PARISH HOUSE

MET. A.M.E. CHURCH

PUBLIC SCHOOL NO. 89

ELEVATED STATION

SUBWAY STATION

150

146

BUILDING ZONE RESTRICTIONS HEIGHTH ZONES

All properties on this plate are in zone ½ and the height of buildings is restricted to 1½ times the width of the Street or Avenue on which they front

BUILDING ZONE RESTRICTIONS USE ZONES

Properties fronting on Streets or Avenues colored purple are used as business properties Properties fronting on Streets or Avenues uncolored are restricted to dwelling use. Those fronting on Streets or Avenues colored brown are unrestricted.

Cadwalader to Golden

John to Delancey

Maps No. 398, 607 & 683

Peter Myers

Maps No. 21, 195 & 403

Garrets Myers

PART OF SECTION 6

Scale 160 Feet to the Inch.

BUILDING ZONE RESTRICTIONS
USE ZONES

Properties fronting on Streets or Avenues colored purple are used as business properties Properties fronting on Streets or Avenues uncolored are restricted to dwelling use. Those fronting on Streets or Avenues colored brown are unrestricted.

BUILDING ZONE RESTRICTIONS
HEIGHTH ZONES

All properties on this plate are in zone \ and the height of buildings is restricted to \ times the width of the Street or Avenue on which they front

151

Maps No 37, 195 & 403

Maps No 39, 197 & 683

Garrett Myer

Peter Myer Maps No. 39, 197 & 683

SUBWAY STATION

LENOX AVE.

FIFTH AVE.

MADISON AVE.

PARK AVE.

HARLEM RIVER

MADISON AVE. BRIDGE

E. 139TH ST.

E. 138TH ST.

W. 138TH ST.

E. 137TH ST.

W. 137TH ST.

E. 136TH ST.

W. 136TH ST.

E. 135TH ST.

W. 135TH ST.

E. 134TH ST.

W. 134TH ST.

E. 133RD ST.

W. 133RD ST.

1763 — 1736 — 1735 — 1762 — 1734 — 1761 — 1733 — 1760 — 1732 — 1759 — 1731 — 1758 — 1782

SCHOOL — PUBLIC SCHOOL NO. 100 — ST. MARKS R.C. CHURCH — RECTORY — SUNDAY SCHOOL — SISTERS OF THE BLESSED SACRAMENT — SCHOOL — GAS STA.

M.E. ZION CH. (AFRICAN) — STORAGE — ST. JAMES PRES. CH.

HARLEM HOSPITAL — AMBULANCE STATION — POWER HOUSE — NURSES HOME

GARAGE — LUMBER — SAW MILL — BUILDING MATERIALS — WAGON WORKS

DEPT. OF PLANTS & STRUCTURES

COAL YARD — BUILDING MATERIAL GARAGE

ASPHALT CONSTRUCTION CO.

INDEPENDENT SALT CO.

GARAGE

KNICKERBOCKER ICE CO. — SHOP — SHOP — GARAGE

COAL YARD — COAL SHED — STEPHENS' COAL — CENTRAL FOUNDRY CO. — GARAGE — SMITH BROS. ICE CREAM

LINCOLN THEATRE — CRESCENT BLDG. — SALVATION ARMY — MT. MORIAH BAPT. CH. — PUBLIC BATHS

P.B.M. MOTOR CO. — ANDREW DAVEY INC. (LESSEE) — GARAGE

OFFICE — CAR SHOP — NEW YORK AND HARLEM R.R. CAR YARD — CRANE CO. WAREHOUSE

EVERARD WAREHOUSE — GARAGE — GARAGE — GARAGE

GARAGE — STUDIO

Gabriel Furman to Chas. H. Hall 147

Lib. 195 P 450

John M. Bradhurst Lib. 142 P. 123 Lib. 233 P. 265 Maps No. 218 & 787

BUILDING ZONE RESTRICTIONS
USE ZONES

Properties fronting on Streets or Avenues colored purple are used as business properties. Properties fronting on Streets or Avenues uncolored are restricted to dwelling use. Those fronting on Streets or Avenues colored brown are unrestricted.

HUDSON RIVER

2102 2102 2101 2101

W. 145TH ST.
W. 144TH ST.
W. 143RD ST.
W. 142ND ST.
W. 141ST ST.
W. 140TH ST.
W. 139TH ST.

AVE.
RIVERSIDE PARK
DRIVE
SUBWAY STATION
Nicholas Delonguemare Map No. 540
OLD BLOOMINGDALE ROAD
PLACE
TWELFTH AVE.
RIVERSIDE
BROADWAY
HAMILTON
AMSTERDAM AVE.

2091: DEERFIELD, RAFFORD HALL
2090: GRACE HULL COURT, DALLAS COURT, ELBE, MERRILL COURT, HARRIET, FLORETTE, GREYLOCH
2089: SUBWAY POWER HOUSE, SARSFIELD
2088: BEACON HALL, THOS. JEFFERSON, HOUSE OF YORK, HOUSE OF LANCASTER, COLONIAL COURTS, GARNET HALL, GREYTON COURT, AXTON COURT, WILTSHIRE, ACADEMY OF THE HOLY CHILD, DAYTON ARMS, ELLERBEE COURTS
2087: ST. REGIS CONVENT, HOLYAT, PALISADE COURT
2076: GARAGE, BLERVIE HALL
2075: WELLESLEY COURT, SYLVIA, ARTHUR, HENRY, LUCILLE, ETHELYN, ROSALMD, WELLINGTON ARMS, WELLINGTON COURT, ENSENADA, THELMA, OPELIKA, WESTBOURNE, BEDFORD, REGENT, LUCERNE, CHILMARK HALL
2074: SAGUENAY, CASTLETON, BELLFONTE
2073: WOODMERE, CHURCH
2072: ROCKCLIFFE, WINGATE HALL, PLAYGROUND, WINSLOW COURT, HAMILTONIAN SOUTH, HAMILTONIAN NORTH
2071: WESTBOURNE COURT, SULGRAVE, DUDLEY COURT, TALLADEGA, ELSMORE, EUAFAULA

PART OF
SECTION 7

Scale 160 Feet to the Inch.

BUILDING ZONE RESTRICTIONS
HEIGHTH ZONES

All properties on this plate are in zone I and the height of buildings is restricted to 1½ times the width of the Street or Avenue on which they front

Elizabeth, Hamilton Map No. 693

J. Pentz Maps No. 644, 732, 737 & 815

PLATE 154

158

See Bradhurst Maps No. 218 & 787

PART OF
SECTION 7
Scale 160 Feet to the Inch.

BUILDING ZONE RESTRICTIONS
USE ZONES

Properties fronting on Streets or Avenues colored purple are used as business properties. Properties fronting on Streets or Avenues uncolored are restricted to dwelling use. Those fronting on Streets or Avenues colored brown are unrestricted.

BUILDING ZONE RESTRICTIONS
HEIGHTH ZONES

All properties on this plate are in zone ½ and the height of buildings is restricted to ½ times the width of the Street or Avenue on which they front

153

155

150

W. 145TH ST.
W. 144TH ST.
W. 143RD ST.
W. 142ND ST.
W. 141ST ST.
W. 140TH ST.
W. 139TH ST.
ST. NICHOLAS TERRACE
ST. NICHOLAS AVE.
AMSTERDAM AVE.
CONVENT AVE.
HAMILTON TERRACE
EDGECOMBE AVE.
BRADHURST AVE.
EIGHTH AVE.
ELEVATED STATION
OLD BLOOMINGDALE ROAD
KINGSBRIDGE ROAD

WASHINGTON HEIGHTS BAPT. CHURCH
SADIVIAN ARMS
LUTHERAN HOSPITAL
GAS STA.
HAMILTON TERRACE
RICHHILL
GARAGE
MAJESTIC
MARION COURT
ELMWOOD
EDGECOMBE
PAROCHIAL SCHOOL
HAMILTON GRANGE
R.C. CHURCH OF OUR LADY OF LOURDES
CONVENT
EV. LUTH. CHURCH OF THE ATONEMENT
ST. LUKES P.E. CHURCH
ST. NICHOLAS AVE. PRES. CHURCH
ST. NICHOLAS PARK
SOUNDVIEW COURT
VOCATIONAL BLDG.
MECHANICAL ARTS BLDG.
CHEMICAL BUILDING
COLLEGE OF THE CITY OF NEW YORK
MAIN BUILDING
PUBLIC SCHOOL No. 5
DOWYERS STORAGE WAREHOUSE
COLLEGE STA. N.Y.P.O.
MULLEN GARAGE
PLEASANT HOME AIRDROME
STONEE W.
GARLAND
MT. CALVARY INDEPENDENT M.E. CH.

2059 2044 2058 2050 2051 2043 2057 2049 2048 2042

John H. Bradhurst Lib. 142 P. 123
Maps No. 218 & 787 Liber 338 F. 365

Map No. 643

Elizabeth Hamilton

J. Penix Maps No. 644, 732, 737

W. 865

Samuel Burton

Liber 231 P. 132

Map No. 491

Aaron Bussing

PLATE 155

Nathaniel Jarvis Jr. to Geo. J. Thompson Map No. 498

159

Aaron Bussing

W. 145 TH ST.

W. 144 TH ST.

W. 143 RD ST.

W. 142 ND ST.

W. 141 ST

W. 140 TH ST.

W. 139 TH ST.

ELEVATED STATION

SUBWAY STATION

ODEON THEATRE

THEATRE

GAS. STA.

ENTRANCE

ROOSEVELT THEATRE

POULTRY MARKET

GARAGE

PRINCE HALL TEMPLE

2030

2029

2028

2027

2026

2025

2013

2012

2011

2010

2009

2008

ST. JAMES COURT

H.B.L. Nº 28

SCHOOL

MANITOU

ST. CHARLES BORROMEO R.C. CHURCH

IVANHOE

LAWRENCE

MARCONI

CLARISSA

LOURIAN

DOROTHY

DIVA COURT

EARLS COURT

LENOX COURT

LITTLE MT ZION BAPT. CH.

WATTS COURT

PINKNEY COURT

EDINBOROUGH COURT

HAMPTON COURT

GRESHAM COURT

DANCE HALL

PUBLIC SCHOOL Nº 139

EIGHTH AVE.

SEVENTH AVE.

LENOX AVE.

154

156

151

Aaron Bussing to A. Watt Lib. 231 P. 132

Cadwallader D. Colden to A. Watt Lib. 209 P. 161

John Delancey to A. Watt Lib. 215 P. 276

PART OF

SECTION 7

Scale 160 Feet to the Inch.

0 50 100 200 300

BUILDING ZONE RESTRICTIONS
USE ZONES

Properties fronting on Streets or Avenues colored purple are used as business properties Properties fronting on Streets or Avenues uncolored are restricted to dwelling use. Those fronting on Streets or Avenues colored brown are unrestricted.

BUILDING ZONE RESTRICTIONS
HEIGHTH ZONES

All properties on this plate are in zone Ve and the height of buildings is restricted to Ve times the width of the Street or Avenue on which they front

PLATE 156

159

155

152

W. 145TH ST. (BRIDGE TO 149TH ST. BRONX)

SUBWAY STATION

SUBWAY TUNNEL TO BRONX

W. 144TH ST.

W. 143RD ST.

W. 142ND ST.

W. 141ST ST.

W. 140TH ST.

W. 139TH ST.

E. 141ST ST.

E. 140TH ST.

E. 139TH ST.

LENOX AVE.

FIFTH AVE.

HARLEM RIVER

EXTREME LOW WATER CHANNEL LINE

GARAGE

SHOP

AUTO SCHOOL

1742

PUBLIC FUEL SERVICE

DOLPHIN GARAGE

1741

DOUGLAS THEATRE

DANIEL REEVES INC. WAREHOUSE

15TH REGIMENT ARMORY

1740

1739

PIERCE AUTO TRUCK

REID ICE CREAM CO.

1738

STONE YARD

NATIONAL LAUNDRY

CHAPEL OF THE IMMACULATE CONCEPTION

1737

KRASNE BROS. GROCERS

SCHUBERT PIANO FACTORY

1766

STOKES COAL CO.

1765

1764

DEPT. OF PLANTS & STRUCTURES

HOUSING STATION

DESTRUCTOR PLANT

CHIMNEY

Peter Myer Maps No. 398, 607 & 683

PART OF SECTION 6

Scale 160 Feet to the Inch.

BUILDING ZONE RESTRICTIONS USE ZONES

Properties fronting on Streets or Avenues colored purple are used as business properties. Properties fronting on Streets or Avenues uncolored are restricted to dwelling use. Those fronting on Streets or Avenues colored brown are unrestricted.

BUILDING ZONE RESTRICTIONS HEIGHTH ZONES

All properties on this plate are in zone V and the height of buildings is restricted to 1½ times the width of the Street or Avenue on which they front

PLATE 157

2103

BUILDING ZONE RESTRICTIONS
USE ZONES

Properties fronting on Streets or Avenues colored purple are used as business properties. Properties fronting on Streets or Avenues uncolored are restricted to dwelling use. Those fronting on Streets or Avenues colored brown are unrestricted.

BUILDING ZONE RESTRICTIONS
HEIGHTH ZONES

All properties on this plate are in zone 1 and the height of buildings is restricted to 1½ times the width of the Street or Avenue on which they front

PART OF

SECTION 7

Scale 160 Feet to the Inch.

2103

2102

HUDSON RIVER

PARK

RIVERSIDE

AVE.

DRIVE

TWELFTH AVE.

BROADWAY

AMSTERDAM AVE.

W. 151 ST

W. 150 TH

W. 149 TH

W. 148 TH

W. 147 TH

W. 146 TH

W. 145 TH

ST.

BATH HOUSE

BRIDGE

CASCADE

FOUNTAIN

N.Y. MOTOR BOAT CLUB

SUBWAY STATION

PLACID HALL

RIVERCLIFF

NORTHOLD

SOUTHOLD

BEAUMONT

2097

BERMUDA

ONGIARA

ANDREW JACKSON

ETHELBERT COURT

2096

TEMPLE B'NAI-ISRAEL

RIVERVIEW

2095

PICKEN COURT

ENTRANCE

BUNNY THEATRE

2094

2093

THE MECKLENBURG

2092

160

158

153

PANAMA

2082

LOTH BLDG.

MT. NEBOH TEMPLE

MANSFIELD

PLYMOUTH

2081

WALLACE

ABINGDON ARMS

ST. CHARLES

BERNICE

GALLAUDET MEM. GUILD OF ST. ANNS CH.

2080

HUDSON VIEW

WASHINGTON ARMS

LAFAYETTE COURT

EDWIN

BUCKINGHAM PALACE

TEMPLE EMANU-EL SYNAGOGUE

2079

DOUGLAS COURT

GARAGE

UNITED ELECTRIC LIGHT & POWER CO.

HAMILTON THEATRE

ST. JAMES

GLENWORTH

HAMILTON GRANGE STA. N.Y.P.O.

2078

FLORENCE

ABERDEEN

RUDSONIA

BRANCH OF CHATHAM & PHENIX BANK

2077 PUBLIC SCHOOL NO. 186

GOLDBERG INSURANCE CO.

LIBRARY

Lydia Beekman Lib. Map No. 820

P. 265 Maps No. 218 & 787

Lib. 142 P. 123

John M. Bradhurst

PLATE 158

Lydia Beekman Lib. 119 P. 29 Map No. 820

161

W. 151 ST

W. 150 TH

W. 149 TH

W. 148 TH

W. 147 TH

W. 146 TH

W. 145 TH

AVE.

AMSTERDAM

CONVENT

ST. NICHOLAS

DONNELSON SQ.

PL.

EDGECOMBE

PARK

COLONIAL

BRADHURST

EIGHTH

ST.

ELEVATED STA.

GARANAC

LEANDER

HALCYON HALL

PLAZA

WASHINGTON THEATRE

HAMILTON GRANGE REFORMED CHURCH

EDGECOMBE

TYROL

SAVOY

CONVENT COURT

EMSWORTH HALL

BLUE BIRD THEATRE

MONTAUK ARMS

HOLLY ARMS

DARDANELLES

PAUL REVERE

NEW YORK TELEPHONE CO.

MONTALVA COURT

EV. LUTH. CH. OF ST. MATTHEW

PARISH HOUSE

HARVARD COURT

BELVEDERE

COMMUNITY HOS

AUDUBON COURT

ARUNDEL COURT

PURLING

SANITARIUM

AMAGANSET

ST. NICHOLAS COURT

2052

2053

2054

2065

2064

2063

2062

2061

2060

2046

2045

BUILDING ZONE RESTRICTIONS
USE ZONES

Properties fronting on Streets or Avenues colored purple are used as business properties. Properties fronting on Streets or Avenues uncolored are restricted to dwelling use. Those fronting on Streets or Avenues colored brown are unrestricted.

BUILDING ZONE RESTRICTIONS
HEIGHTH ZONES

All properties on this plate are in zone V and the height of buildings is restricted to 1½ times the width of the Street or Avenue on which they front

PART OF

SECTION 7

Scale 160 Feet to the Inch.

157

159

154

John Bradhurst Lib 233 P. 265 & Lib. 142 P. 123 Maps No. 218 & 826

Elizabeth Hamilton Map No. 693

John M. Bradhurst Lib. 142 P. 123 Maps No. 218 & 826

Kortwright

Jarm. Bussing

BLOOMINGDALE ROAD

KINGSBRIDGE ROAD

ELEVATED STATION

PLATE 159

BUILDING ZONE RESTRICTIONS
HEIGHTH ZONES

All properties on this plate are in zone 1 and the height of buildings is restricted to 1½ times the width of the Street or Avenue on which they front

BUILDING ZONE RESTRICTIONS
USE ZONES

Properties fronting on Streets or Avenues colored purple are used as business properties. Properties fronting on Streets or Avenues uncolored are restricted to dwelling use. Those fronting on Streets or Avenues colored brown are unrestricted.

PART OF
SECTIONS 6 & 7

Scale 160 Feet to the Inch.

A. Watt L.231 P.130

162

158

155

156

ELEVATED STATION

MACOMBS PLACE

W. 151ST

W. 150TH

W. 149TH

W. 148TH ST.

W. 147TH

W. 146TH

W. 145TH

ELEVATED STATION

AVE.

EIGHTH

SEVENTH

LENOX

CHURCH OF THE RESURRECTION AND SCHOOL

RECTORY

GARAGE

2036

ONE STORY FIREPROOF GARAGES

THEATRE

2035

MILTON COURT

2034

PUBLIC SCHOOL No 90

2033

2032

ERBOGRAPH LABORATORY

2031

ST.

2019

ONE STORY FIREPROOF GARAGES

INTERBOROUGH RAPID TRANSIT 2018 CAR YARD

INTERBOROUGH RAPID TRANSIT 2017 CAR HOUSE

STORE HOUSE

BLACKSMITH SHOP

OILS

TRANSFER TABLE

OIL HO.

CARPENTER

OFFICE

PUMP HO.

SERVICE BLDG.

INTERBOROUGH RAPID TRANSIT REPAIR SHOP 2016

ADMINISTRATION BLDG.

MACHINE SHOP

NEW YORK RAILWAYS CO. 2015 CAR HOUSE

COMMUNITY GARAGES

ONE STORY FIRE PROOF

2014

GARAGE

CARPENTER SHOP

STORE HO.

TOWER 6

GRANNEL LINE

HARLEM RIVER

1744

INTERBOROUGH RAPID TRANSIT CO.

1743

LENOX LUMBER CO.

BLDG MATERIAL

GARAGE

SUBWAY STATION

BRIDGE TO 149TH ST. (BRONX)

Old High Water Line

Aaron Bussing Map No. 642

Cadwallader D. Colden

SEC. 7

SEC. 6

John Delancy Map No. 398

PLATE 160

163

164

Samuel Watkins Lib 118 P 254 Maps No 10 & 705

W. 157TH ST.

W. 156TH ST.

W. 155TH ST.

W. 153RD ST.

W. 152ND ST.

W. 151ST ST.

RIVERSIDE DRIVE WEST

RIVERSIDE DRIVE

AUDUBON PLACE

SUBWAY STATION

BROADWAY (BOULEVARD)

AMSTERDAM AVE.

RIVERSIDE DRIVE VIADUCT

BULKHEAD LINE

PUBLIC COMFORT STATION

SEC. 8

SEC. 7

PART OF 2103

SECTIONS 7 & 8

2135

2134

2115

2114

2104

2100 TRINITY

2085 CEMETERY

2099

2098

2084

2083

157

161

RIVIERA

KANNAWAH

HORTENSE ARMS

AUDUBON HALL

CORTEZ

GOYA

VELASQUEZ

HISPANIA HALL

GARAGES 200

GARAGE

2134 ONE STORY FIRE PROOF GARAGES

RHINECLIFF COURT

AMERICAN ACADEMY OF ARTS & LETTERS

CHURCH OF OUR LADY OF LA ESPERANZA

AMERICAN NUMISMATIC SOCIETY

HISPANIC SOCIETY OF AMERICA

AMERICAN GEOGRAPHICAL SOCIETY

VAUX HALL

MUSEUM OF THE AMERICAN INDIAN

COLUMBUS

ARLINGTON

ORINDA

AMAZON

DAY STAR BAPT CHURCH

SYNAGOGUE

ROBI FULTON COURT

AUDUBON PARK

WAREHOUSE

STORAGE

SUNDAY SCHOOL

NORTH PRESBYTERIAN CHURCH

WELSH CALVINISTIC METH. CH.

CHAPEL OF THE INTERCESSION

THE CARMAN

RIVIERA GARAGE

GARAGE

HALIDON COURT

ST. REGIS

ONONDAGA

GRAYLENE

TRINITY TERRACE COURT

SWITZERLAND

LASALLE

WASHINGTON IRVING

TRINITY STUDIO

CHRIST'S EVAN. LUTH. CHURCH

RECTORY

ST. CATHARINES R.C. CHURCH

WASHN HEIGHTS M.E. CHURCH

ST. CATHARINES ACADEMY

ST. CATHARINE OF GENOA SCHOOL

RIGA COURT

KENSINGTON COURT

SOVEREIGN COURT

40TH PRECT POLICE STA.

Lydia Beekman Lib. 119 P 29 Map No. 820

Ellz. Duncan Lib. 118 P 253 Map No. 658

BUILDING ZONE RESTRICTIONS
USE ZONES

Properties fronting on Streets or Avenues colored purple are used as business properties
Properties fronting on Streets or Avenues uncolored are restricted to dwelling use.
Those fronting on Streets or Avenues colored brown are unrestricted.

BUILDING ZONE RESTRICTIONS
HEIGHTH ZONES

All properties on this plate are in zone 1 and the height of buildings is restricted to 1½ times the width of the Street or Avenue on which they front

Scale 160 Feet to the Inch.

PLATE 161

PART OF SECTIONS 7 & 8

Scale 160 Feet to the Inch.

SEC. 8

SEC. 7

162

165 Samuel Watkins Lib. 118 P. 254 Maps No. 10 & 705

160 Elsie Duncan Lib. 118 P. 256 Map No. 658

Samuel Watkins Lib. 118 P. 254 Maps No. 10 & 705

Aaron Gastright Map No. 642

2106 PARK

2106

PARK

PARK

PARK

2107

2107

2107

2068

2068

2069

2067

2066

2054

2052

2047

2046

2046

PUBLIC SCHOOL NO. 46

CLIFFCREST

HISTORIC HALL

THE BANK OF WASHINGTS.

GRAND VIEW

Wm. McKINLEY MASONIC TEMPLE

ASHLEY & BOOTH FIRE PROOF GARAGES

SPEEDWAY GARAGE No. 2

NONPAREIL

MONTVALE

HEARNCLIFF

KINGHAVEN

GAS STA.

MILTON

ROXBURY

NORTON

ECHO

LA SALLE

CARMANSVILLE PLAYGROUND

SYNAGOGUE

GARAGE

HILLTOP GARAGE

FONTENOY

PEMBROKE

COLONIAL PARKWAY

DEMARAN COURT

CEDARCLIFF

BAVARIA

VIVIA

SOMERSET

YELLOW TAXI GARAGE

ROME GARAGE

KINNAIRD

CROTON AQUEDUCT

SPEEDWAY

EDGECOMBE

AMSTERDAM AVE.

ST. NICHOLAS AVE.

CONVENT AVE.

KINGSBRIDGE ROAD

SUBWAY STATION

NEW YORK & PUTNAM R.R. STATION

ELEVATED STATION

(VIADUCT)

ZONE ½

W. 157 TH ST.

W. 156 TH ST.

W. 155 TH ST.

W. 154 TH ST.

W. 153 RD ST.

W. 152 ND ST.

W. 151 ST ST.

BUILDING ZONE RESTRICTIONS
USE ZONES

Properties fronting on Streets or Avenues colored purple are used as business properties. Properties fronting on Streets or Avenues uncolored are restricted to dwelling use. Those fronting on Streets or Avenues colored brown are unrestricted.

BUILDING ZONE RESTRICTIONS
HEIGHT ZONES

All properties on this plate are in zone ½ and the height of buildings is restricted to 1½ times the width of the Street or Avenue on which they front

PLATE 162

165

SEC. 8

SEC. 7

161

159

PART OF
SECTIONS 7 & 8

Scale 160 Feet to the Inch.

0 50 100 200 300

BUILDING ZONE RESTRICTIONS
USE ZONES

Properties fronting on Streets or Avenues colored purple are used as business properties. Properties fronting on Streets or Avenues uncolored are restricted to dwelling use. Those fronting on Streets or Avenues colored brown are unrestricted.

BUILDING ZONE RESTRICTIONS
HEIGHT ZONES

All properties on this plate are in zone 1/2 and the height of buildings is restricted to 1½ times the width of the Street or Avenue on which they front

W. 156TH ST.

W. 155TH ST.

W. 154TH ST.

W. 153RD ST.

W. 152ND ST.

W. 151ST

8TH AVE. RAILWAY CO.

COAL CO.

ELEVATED STATION

ZONE ½ (VIADUCT)

NEW YORK & PUTNAM R. R. STATION

NEW MANHATTAN CASINO

RAPID SERVIC LAUNDRY

GARAGE

GARAGE

CAS STA.

HARLEM LANE PARK

2039

NEW COLONIAL ICE CORP.

2105

2040

2039

2038

2037

2022

202

2020

PLACE

EIGHTH AVE.

MACOMBS

SEVENTH AVE.

CENTRAL BRIDGE

HARLEM RIVER

FRIENDSHIP BOAT CLUB

LONE STAR BOAT CLUB

ATALANTA BOAT CLUB

Wm. Kinkaid

Lib. 192 P. 300

Cornelius McCoy Lib. 185 P. 392

BUILDING ZONE RESTRICTIONS
USE ZONES

Properties fronting on Streets or Avenues colored purple are used as business properties. Properties fronting on Streets or Avenues uncolored are restricted to dwelling use. Those fronting on Streets or Avenues colored brown are unrestricted.

BUILDING ZONE RESTRICTIONS
HEIGHT ZONES

All properties on this plate are in zone 1 and the height of buildings is restricted to 1½ times the width of the Street or Avenue on which they front

PART OF

SECTION 8

Scale 160 Feet to the Inch.

HUDSON RIVER

BULKHEAD LINE

FORT WASHINGTON PARK

WASHINGTON WEST

(BOULEVARD LAFAYETTE)

RIVERSIDE

FT. WASHINGTON AVE.

RIVERSIDE DRIVE

DRIVE

AUDUBON PL.

BROADWAY

SUBWAY STATION

W. 163RD ST.

W. 162ND ST.

W. 161ST ST.

W. 160TH ST.

W. 158TH ST.

W. 157TH ST.

166

164

160

2135

2136

2137

2134

WALDEN ARMS

JANET COURT

FAIRFIELD

MANDEL COURT

GRACESON COURT

BEATRICE COURT

CHESBURNE

BALMORAL COURT

YORKTOWN COURT

NEWCASTLE

DELUXE

GLEN COURT

CREST COURT

CHAMBOLD COURT

PUTNAM

ALFREDO

MANFRIED COURT

HEBREW TABERNACLE

RONDA

DAYTON COURT

CHATEAU D'ARMES

HAMPSTEAD

PLYMOUTH

LETCHWORTH

ARMDALE

BURRILL

GARAGE

RIVERCREST

RIO THEATRE

LOBBY

COSTELLO THEATRE

KINGSLAND

RIO VISTA

RIO GRANDE

FORT WASHINGTON

SUTHERLAND

LAFAYETTE

RIO GARAGE

VILLA NORMA

GARAGE

FIRE PROOF GARAGES

LENOX SAND AND GRAVEL CO.

GRINNELL

AUDUBON MOTOR BOAT CLUB

Ebenezer Burnett, Lib. 91 P. 362 Map No. 10

Samuel Watkins Lib. 108 P. 254 Map No. 10

PLATE 164



PART OF
SECTION 8

Scale 160 Feet to the Inch.

0 50 100 200 300

BUILDING ZONE RESTRICTIONS
USE ZONES

Properties fronting on Streets or Avenues colored purple are used as business properties. Properties fronting on Streets or Avenues uncolored are restricted to dwelling use. Those fronting on Streets or Avenues colored brown are unrestricted.

BUILDING ZONE RESTRICTIONS
HEIGHT, ZONES

All properties on this plate are in zone \V2 and the height of buildings is restricted to 1½ times the width of the Street or Avenue on which they front

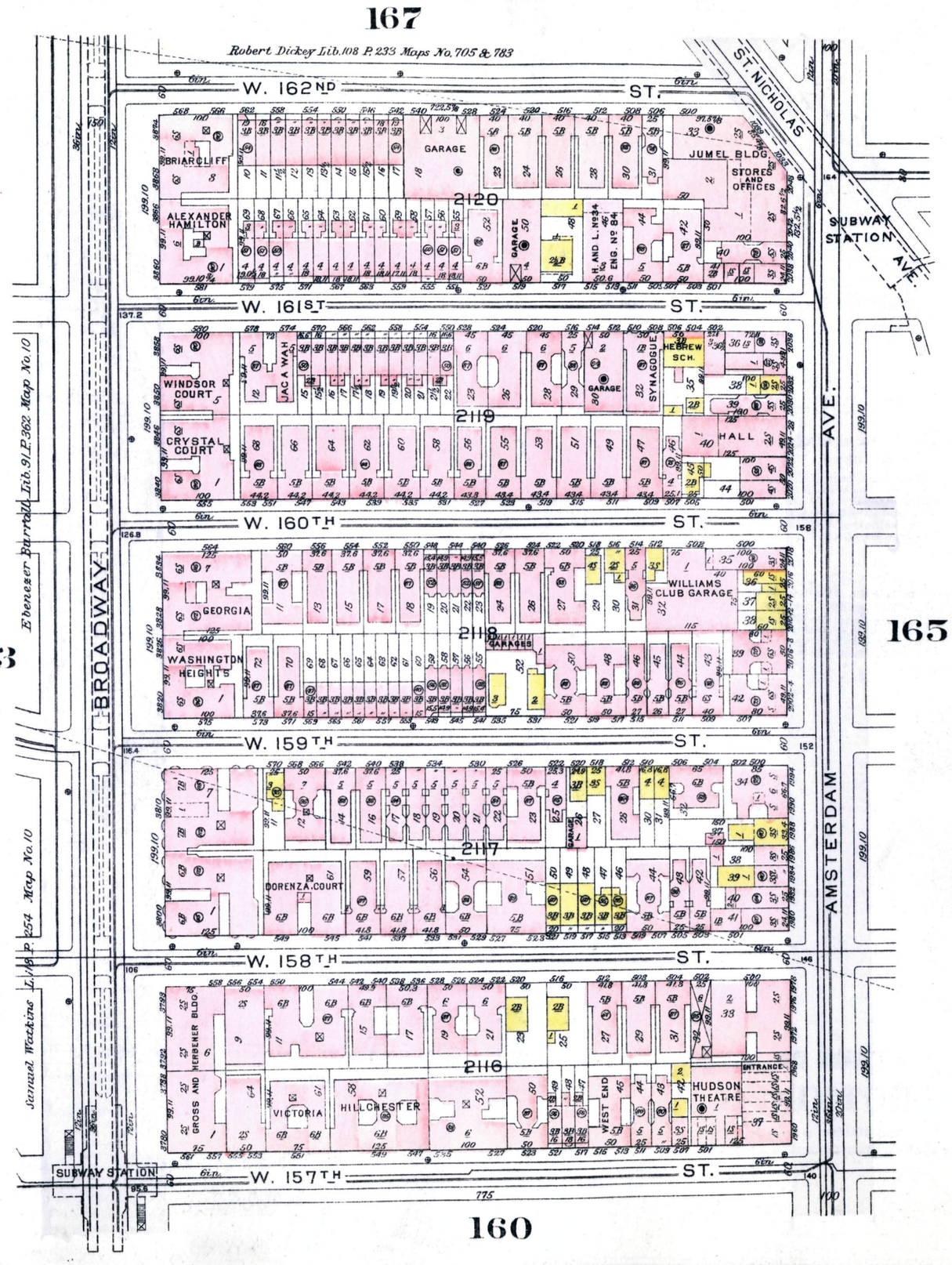


PLATE 165

Stephan Jumel Lib 88 P. 86 Map No. 898

167

W. 163RD ST.

AVE.

2110

W. 162ND ST.

SUBWAY STATION

MEYER SQ.

DORSMA GARAGE

2109

JUMEL TERRACE

ROGER MORRIS PARK

2109

JUMEL MANSION

SYLVAN TERRACE

COM'WTH SAV. BANK

MAHONY COURT

PUBLIC LIBRARY

JUMEL TERRACE

W. 160TH ST.

164

ROYAL COURT

COMMONWEALTH HALL

MORTON COURT

ROGER MORRIS

W. 159TH ST.

FRANKLIN HALL

CON. GAS CO.

NETHERLAND COURT

W. 158TH ST.

MONTICELLO COURT

ELEANOR

MORRIS ROGER

W. 157TH ST.

Samuel Watkins

AMSTERDAM AVE.

KINGSBRIDGE ROAD

ST. NICHOLAS AVE.

EDGECOMBE AVE.

Ebenezer Burrall Lib. 9 P. 362 Map No. 10

PARK

CROTON AQUEDUCT

2106

HIGHBRIDGE SPEEDWAY

HIGHBRIDGE PARK

INTERBOROUGH RAPID TRANSIT CO

2106

STORAGE YARD FOR CARS

STORE HO.

INSPECTION SHED

MACHINE SHOP

TANK

POLO GROUNDS

2106

4

2106

161 Samuel Watkins Lib. 118 P. 254 Maps No. 10 & 705

HARLEM RIVER

COAL BRIDGE

BOILER ROOM

SAND HO.

TOWER

NEW YORK AND PUTNAM R.R.

EIGHTH AVE.

2105

W. J. HOWE COAL

JOHN T. HORTON & CO.

162

BUILDING ZONE RESTRICTIONS

USE ZONES

Properties fronting on Streets or Avenues colored purple are used as business properties. Properties fronting on Streets or Avenues uncolored are restricted to dwelling use. Those fronting on Streets or Avenues colored brown are unrestricted.

W. 164TH ST.

PART OF SECTION 8

Scale 160 Feet to the Inch.

0 50 100 200 300

BUILDING ZONE RESTRICTIONS

HEIGHT ZONES

All properties on this plate are in zone 1 and the height of buildings is restricted to 1½ times the width of the Street or Avenue on which they front

PLATE 166

168

HAVEN AVE. (100')

W. 168TH ST.

MITCHELL SQUARE

SUBWAY STATION

N.Y. STATE PSYCHIATRIC INSTITUTE AND HOSPITAL

PRESBT SCHOOL OF NURSING

2139

ASH HOIST

POWER PLANT

COLLEGE OF PHYSICIANS & SURGEONS COLUMBIA UNIVERSITY

PRESBYTERIAN HOSPITAL

2138

WAVERLY BOAT CLUB

BOAT CLUB

BOAT CLUB

2140

PARK

FORT WASHINGTON

DRIVE

(BOULEVARD LAFAYETTE)

HUDSON RIVER

N.Y.C.

BUILDING ZONE RESTRICTIONS
HEIGHT ZONES

All properties on this plate are in zone V and the height of buildings is restricted to 1½ times the width of the Street or Avenue on which they front

BUILDING ZONE RESTRICTIONS
USE ZONES

Properties fronting on Streets or Avenues colored purple are used as business properties. Properties fronting on Streets or Avenues uncolored are restricted to dwelling use. Those fronting on Streets or Avenues colored brown are unrestricted.

PART OF

SECTION 8

Scale 160 Feet to the Inch.

0 50 100 200 300

W. 165TH ST.

BOAT HOUSES

2135

VAULT

THE N.Y. INSTITUTION FOR THE DEAF

2136

RIVERSIDE (BOULEVARD LAFAYETTE)

W. 165TH ST.

FT. WASHINGTON AVE.

W. 164TH ST.

HAMLET COURT

2137

WILTON

RICHMOND COURT

CHARLESTON COURT

W. 163RD ST.

BROADWAY (BOULEVARD)

163

167

Mary Murray Lib. 118 P. 240 Maps No. 10 & 741

Robert Dicker Lib. 108 P. 233 Maps No. 705 & 723

169

Stephen Jumel

Lib 88 P. 79 Lib 106 P. 261 Maps No. 10 & 898

SUBWAY STATION

W. 167TH ST.

MITCHELL SQUARE 2124

CONSOLIDATED GAS CO.

GARAGE

2123

POLO GARAGE

AUDUBON AVE.

W. 166TH ST.

WM. FOX 2124 AUDUBON THEATRE

BOTTLING WORKS

THEATRE

2124

2123

W. 165TH ST.

SEQUOIA

ABERCROMBIE

PRINCES COURT

KIMBERLY

AQUITANIA

2122

STOCKTON

R.C. CHURCH ST ROSE OF LIMA

ST ROSE OF LIMA R.C. SCHOOL

2121

2111

BROADWAY

KINGSBRIDGE ROAD

W. 164TH ST.

BARRYHOLM

SHERWOOD

CLAYMONT

RAURACIA

MEDFORD

ST. ERMINS

WALLINGFORD

WOODSTOCK

FLORIDA

2122

2121

NY P.O. STA. M.

2110

COLUMBUS HOSP

AMSTERDAM AVE.

ST. NICHOLAS AVE.

EDGECOMBE AVE.

W. 163RD ST.

ROSBERT HALL

CAROLYN COURT

LYDIA COURT

WALLADMOY

WALDECK

2122

2121

W. 162ND ST.

SUBWAY STATION

George Washington Bridge

CROTON AQUEDUCT

2106

HIGHBRIDGE PARK

SPEEDWAY

HARLEM RIVER

CHANNEL

Mary Mairoy Lib. 118 P. 440 Maps No. 10 & 741

Robert Dickey Lib. 108 P. 233 Maps No. 705 & 783

166

164

Stephen Jumel Lib. 88 P. 86 Map No. 898

165

PART OF

SECTION 8

Scale 160 Feet to the Inch.

BUILDING ZONE RESTRICTIONS
USE ZONES

Properties fronting on Streets or Avenues colored purple are used as business properties. Properties fronting on Streets or Avenues uncolored are restricted to dwelling use. Those fronting on Streets or Avenues colored brown are unrestricted.

BUILDING ZONE RESTRICTIONS
HEIGHT ZONES

All properties on this plate are in zone 1½ and the height of buildings is restricted to 1½ times the width of the Street or Avenue on which they front

PLATE 168

170

Stephen Jumel Lib. 88 P. 79 Maps No. 10, 718 & 757

FORT WASHINGTON PARK

2140

DRIVE

W. 173RD ST.

AVE.

BROADWAY

ST.

KERSHAW

WHITE HOUSE

ABBEY HALL

2141

2142

2139

W. 172ND ST.

RUTLAND

HERBEN HALL

W. 171ST ST.

(BOULEVARD LAFAYETTE)

ROCK FOREST

GARAGE

AVOCA

ALVIEW

EXETER

W. 170TH ST.

SELTUN ARMS

COURT WASHINGTON

STRATHCONA COURT

THE FORTRESS

NASSAU

UPTOWN THEATRE

2138

W. 169TH ST.

RIVERSIDE

HAVEN

FT WASHINGTON

102ND REGIMENT ENGINEERS ARMORY 2138

COURTWOOD

CARROLLTON

W. 168TH ST.

MITCHELL SQUARE

SUBWAY STATION

KINGSBRIDGE ROAD (ELEVENTH AVE.)

ST. NICHOLAS AVE.

169

166

FORT WASHINGTON PARK

HUDSON RIVER

2140

Mary Murray Lib. 118 P. 440 Maps No. 10 & 741

Stephen Jumel Lib. 88 P. 79 Lib. 106 P. 284 Maps No. 10 & 898

PART OF

SECTION 8

Scale 160 Feet to the Inch.

BUILDING ZONE RESTRICTIONS
HEIGHT ZONES

All properties on this plate are in zone 1½ and the height of buildings is restricted to 1½ times the width of the Street or Avenue on which they front

BUILDING ZONE RESTRICTIONS
USE ZONES

Properties fronting on Streets or Avenues colored purple are used as business properties. Properties fronting on Streets or Avenues uncolored are restricted to dwelling use. Those fronting on Streets or Avenues colored brown are unrestricted.

PART OF SECTION 8

Scale 160 Feet to the Inch.

USE ZONES

Properties fronting on Streets or Avenues colored purple are used as business properties. Properties fronting on Streets or Avenues uncolored are restricted to dwelling use. Those fronting on Streets or Avenues colored brown are unrestricted.

BUILDING ZONE RESTRICTIONS
HEIGHT ZONES

All properties on this plate are in zone 1/2 and the height of buildings is restricted to 1½ times the width of the Street or Avenue on which they front

W. 173RD ST.
W. 172ND ST.
W. 171ST ST.
W. 170TH ST.
W. 169TH ST.
W. 168TH ST.
W. 167TH ST.
AUDUBON AVE.
AMSTERDAM AVE.
BROADWAY
ST. NICHOLAS AVE.
JUMEL PL.
EDGECOMBE AVE.
171
RESERVOIR
2113
HIGH BRIDGE PARK
2106
375
AUDREY HALL
GARAGE
DAWSON
MORRISON
2129
ALTA VISTA
THE PENTLAND
2128
2UNITED PRES. CH.
HUDSON COURT
HILLTOP
FARNON HOUSE
2127
2126
DAVENPORT
FIRE ENG. NO. 81
PUBLIC SCHOOL NO. 169
2125
WASHINGTON HEIGHTS BLDG.
2124
SUBWAY STATION
SOLDIERS MONUMENT
MITCHELL SQUARE
2123
2112
GARAGE
BOTTLING WKS.
WASH. HEIGHTS ICE CORP.
MARKET
STORAGE
ICE PLANT
LEROY GARAGE
EDGECOMBE GARAGE
MITCHELL SQ GARAGE
POLO GARAGE
CROTON AQUEDUCT
SPEEDWAY
HARLEM RIVER CHANNEL
168
167

Stephen Jumel Lib. 88 P. 79 Lib. 106 P. 261 Maps No. 10 & 898

PLATE 170

172

171

168

W. 178TH ST.

W. 177TH ST. (DEPOT ROAD)

W. 176TH ST.

W. 175 ST.

W. 174TH ST.

W. 173RD ST.

AVE.

NORTHERN AVE.

HAVEN AVE.

PINEHURST AVE.

FT WASHINGTON AVE.

BROADWAY

DRIVE (BOULEVARD LAFAYETTE)

RIVERSIDE DRIVE

(KINGSBRIDGE ROAD)

HENRY HUDSON PARKWAY

RIVER

ARDEN FARM Maps No. 705 & 719

ARROWHEAD ARMS

CHARLES CLIFF APTS. 306

ETHEL COURT 303

JOAN D'ARC

ARROW HEAD COURT

CELIA

ROSLYN

EVELYN 29

BELLE COURT

ANNABALE

THE SHENENDOAH

INGLEWOOD

FLORIAN

BOYS CLUB

ROTHERWOOD

WESTLAND

HUDSON COURT 500

CLIFFHAVEN COURT 551

EMILY COURT

CHARLOTTE COURT 537

THE HOWARD

SHIRBAR ARMS

PUBLIC SCHOOL No. 173

BROADWAY TEMPLE M.E. CHURCH

HOTEL & APARTMENTS

WRIGHT HALL

PUBLIC PLAYGROUND

2139 Lot 404

FORT WASHINGTON PARK

2140

Stephen Jumel Farm Lib. 88 P. 79 Maps No. 70, 718 & 757

PART OF

SECTION 8

Scale 160 Feet to the Inch.

BUILDING ZONE RESTRICTIONS

USE ZONES

Properties fronting on Streets or Avenues colored purple are used as business properties. Properties fronting on Streets or Avenues uncolored are restricted to dwelling use. Those fronting on Streets or Avenues colored brown are unrestricted.

BUILDING ZONE RESTRICTIONS

HEIGHT ZONES

All properties on this plate are in zone 1 and the height of buildings is restricted to 1½ times the width of the Street or Avenue on which they front

BUILDING ZONE RESTRICTIONS
HEIGHT ZONES
All properties on this plate are in zone 1 and the height of buildings is restricted to 1½ times the width of the Street or Avenue on which they front

BUILDING ZONE RESTRICTIONS
USE ZONES
Properties fronting on Streets or Avenues colored purple are used as business properties. Properties fronting on Streets or Avenues uncolored are restricted to dwelling use. Those fronting on Streets or Avenues colored brown are unrestricted

PART OF SECTION 8

Scale 160 Feet to the Inch

173

170

169

Blaze Moore

Maps No. 282, 103 & 741

Stephen Jumel Lib. 88 P. 79 Lib. 106 P. 261 Maps No. 10 & 898

W. 178 TH

W. 177 TH

W. 176 TH

W. 175 TH

W. 174 TH

W. 173 RD

ST.

AVE.

BROADWAY

(KINGSBRIDGE ROAD)

WADSWORTH

ST. NICHOLAS

AUDUBON

AMSTERDAM

SPEEDWAY

CHANNEL

HARLEM RIVER SHIP CANAL

HIGHBRIDGE

PARK

2113

Rosannah Bowers Maps No. 321 & 820

RESERVOIR

ENGINE HOUSE 3

HIGH BRIDGE

UNIV. CH.

CONTINENTAL

ST. BRENDAN

LANSING

BLENHEIM COURT

JEANETTE COURT

BARNEY COURT

ROCKVILLE

NATIONAL BISCUIT CO.

GARAGE

INNESFALLEN

PUBLIC SCHOOL No 115

STUDER COURT

VALENTINE COURT

EDNA COURT

HIGHCLIFFE

SHELBURNE

THE BOLTON

NEW YORK TELEPHONE CO.

BURWOOD

PALACE THEATRE

ROCKVILLE

HYLAND COURT

HERLEON COURT

BRIGHTON

FLORENCE COURT

SYNAGOGUE

SUNDAY SCHOOL

FORT WASHINGTON PRES. CH.

KOSSUTH

COLONIAL BANK

R.C. CHURCH OF THE INCARNATION

RECTORY

PARISH SCHOOL

THEATRE

PRIMROSE

RUTHERFORD COURT

SECO COURT

SECO ARMS

STRATFORD AVON HALL

GARAGE

FLETCHER COURT

ALGONAC COURT

PLATE 172

BUILDING ZONE RESTRICTIONS
HEIGHT ZONES
All properties this side of heavy line are in zone 1/4 and the height of buildings is restricted to 1/4 times the width of the Street or Avenue on which they front

PART OF
SECTION 8

174

Rosannah Bowers Map No. 282

Scale 160 Feet to the Inch.

HUDSON RIVER

FORT WASHINGTON PARK

2178

2179

2180

2177

2176

W. 184TH ST.

W. 183RD ST.

W. 181ST ST.

W. 180TH ST.

W. 179TH ST.

W. 178TH ST.

DRIVE

AVE.

MAGAW PLACE

BENNETT AVE.

(BOULEVARD LAFAYETTE)

PLAZA LAFAYETTE

RIVERSIDE

HAVEN AVE.

NORTHERN

PINEHURST

FT. WASHINGTON AVE.

BROADWAY

(KINGSBRIDGE ROAD)

FORT TRYON ARMS
HIGH POINT
PALISADES ARMS
FT. WASH. ARMS
FT. WASHINGTON COLLEGIATE CHURCH
LUXOR COURT
WENDELL HALL
HOLMES COURT
BENNETT HALL
ONE STORY FIREPROOF GARAGES
GAS STATION
COLISEUM THEATRE
TROSSACHS
STIRLING TOWERS
THE DUNCRAGGAN
NORTHERN
THE FALKLAND
MONASTERY OF ST. CLARE
FALKIRK APTS
FORTVIEW
WARRINGTON HALL
OVERLOOK
HAZELHURST
CHISELHURST
LAKEHURST
PINEHURST
NATHAN HALE
DEKOVEN
DACORN
TILBURY COURT
HAVEN COURT
HAVEN HALL
HAVENDALE
HUDSON OVERLOOK
WESTWOOD COURT
KENILWORTH
CLIFFEWOOD COURT
HOLYROOD COURT
HOLYROOD CHURCH
RAVENWOOD
HEATHERDELL COURT
NORTHDALE
SOUTHDALE
MONTEREY
HUDSON ARMS
FERNHURST
CHELSEA M.E. CHURCH
PARISH HOUSE
WASHINGTON ARMS
DONALD COURT
4TH CHURCH OF CHRIST
SEAFIELD ARMS
ARROWHEAD ARMS

Maps No. 103 & 282

Blaze Moore

173

BUILDING ZONE RESTRICTIONS
USE ZONES
Properties fronting on Streets or Avenues colored purple are used as business properties. Properties fronting on Streets or Avenues uncolored are restricted to dwelling use. Those fronting on Streets or Avenues colored brown are unrestricted.

BUILDING ZONE RESTRICTIONS
HEIGHT ZONES
All properties this side of heavy line are in zone 1/4 and the height of buildings is restricted to 1/4 times the width of the Street or Avenue on which they front

PLATE 173

W. 184TH

W. 183RD

W. 182ND

W. 181ST

W. 180TH

W. 179TH

W. 178TH

ST.

AVE.

Robert Bogardus

BROADWAY

KINGSBRIDGE ROAD

WADSWORTH

ST. NICHOLAS

AUDUBON

AMSTERDAM

LAUREL HILL TERRACE

SUBWAY STATION

WASHINGTON BRIDGE

SPEEDWAY

HARLEM RIVER

CHANNEL

WADSWORTH AVE. BAPT. CH.

PUBLIC SCHOOL No 132

HAROLD COURT

42ND PRCT. POLICE STA.

POST OFFICE

SYNAGOGUE

ASHTON COURT

LYNDHURST COURT

BIRCH HALL

WARE HO.

SEDAN GARAGE

TERRACE HILL GARAGE

WASHINGTON BRIDGE GARAGE

GARAGE

PARK

2149

525

ELMSFORD

BELFORD

DEPT. STORE

BANK

SUBWAY BLDG.

BANK OF WASH'N HTS.

STERLING CLUB

ENG. No 93

H. & L. No 45

BRIDGE PLAZA APTS.

HEIGHTS THEATRE

BROCKTON

GEN. WASHINGTON

FORT TRYON

ICE SKATING PALACE

EMPRESS THEATRE

ROCKLAND

STORAGE WAREHOUSE

GARAGE

AUTO STORAGE

SWAMPSCOTT

WADSWORTH ARMS

EQUALITY TEMPLE

WADSWORTH COURT

SYNAGOGUE

DEL CORONADO

KELVIN HALL

PUBLIC LIBRARY

GARAGE

WARE HO.

LOFTS

MARLEN COURT

SYNAGOGUE

ELYSIUS

BELMART

2163

2164

2165

2162

2154

2153

2155

2152

BUILDING ZONE RESTRICTIONS
HEIGHT ZONES

All properties this side of heavy line are in zone 1½ and the height of buildings is restricted to 1¼ times the width of the Street or Avenue on which they front

BUILDING ZONE RESTRICTIONS
USE ZONES

Properties fronting on Streets or Avenues colored purple are used as business properties. Properties fronting on Streets or Avenues uncolored are restricted to dwelling use. Those fronting on Streets or Avenues colored brown are unrestricted.

BUILDING ZONE RESTRICTIONS
HEIGHT ZONES

All properties this side of heavy line are in zone 1½ and the height of buildings is restricted to 1½ times the width of the Street or Avenue on which they front

HIGHBRIDGE PARK

2113

PUMPING STATION

GATE HOUSE

PART OF

SECTION 8

Scale 160 Feet to the Inch.

172

171

PLATE 174

PART OF SECTION 8

Scale 160 Feet to the Inch.

176

175

172

W. 189TH ST.

W. 187TH ST.

W. 186TH ST.

W. 185TH ST.

W. 184TH ST.

W. 183RD ST.

HUDSON RIVER

FORT WASHINGTON PARK

CHITTENDEN AVE.

DRIVE

BOULEVARD LAFAYETTE

RIVERSIDE

NORTHERN

PINEHURST

FT. WASHINGTON

OVERLOOK TERRACE

MINUIT PL.

BENNETT

BROADWAY (KINGSBRIDGE ROAD)

Beekman

Abm. Vermilyea

Sam'l Watkins

RIVERVIEW

BOAT HO.

GARAGE

BOILER ROOM

HUDSON VIEW GARDENS

SITE OF FORT WASHINGTON

ST. ELIZABETH R.C. CHURCH

RECTORY

BARNARD SCHOOL FOR GIRLS

SHIRBAR TERRACE

REPUBLICAN CLUB

FORT TRYON ARMS

LUXOR'S COURT

FORT WASHINGTON PARK

BUILDING ZONE RESTRICTIONS
HEIGHT ZONES

All properties on this plate are in zone 1½ and the height of buildings is restricted to 1¼ times the width of the Street or Avenue on which they front

BUILDING ZONE RESTRICTIONS
USE ZONES

Properties fronting on Streets or Avenues colored purple are used as business properties. Properties fronting on Streets or Avenues uncolored are restricted to dwelling use. Those fronting on Streets or Avenues colored brown are unrestricted.

Blaze Moore Maps No. 103 & 282

Rosannah Bowers Map No. 282

PART OF SECTION 8

Scale 160 Feet to the Inch.

BUILDING ZONE RESTRICTIONS
USE ZONES

Properties fronting on Streets or Avenues colored purple are used as business properties. Properties fronting on Streets or Avenues uncolored are restricted to dwelling use. Those fronting on Streets or Avenues colored brown are unrestricted.

BUILDING ZONE RESTRICTIONS
HEIGHT ZONES

All properties on this plate are in zone 1½ and the height of buildings is restricted to 1½ times the width of the Street or Avenue on which they front

176

177

174

173

Dominick Lynch Map No. 705

Rosannah Bowers Map No. 320

Samson A. Benson Map No. 201

Myers Map No. 769

W. 189TH

W. 188TH

W. 187TH

W. 186TH

W. 185TH

W. 184TH

ST.

AVE.

BROADWAY (KINGSBRIDGE ROAD)

WADSWORTH

ST. NICHOLAS

AUDUBON

AMSTERDAM

LAUREL HILL TERRACE

PARK

SPEEDWAY

MIDDLETON

PUBLIC SCHOOL No. 189

RITZ-CARLTON COURT

KINGLAND

KINGDALE

YESHIVA COLLEGE

WESTWOOD COURT

EASTWOOD COURT

TENNIS COURT

STADIUM

SUB STATION UNITED ELEC. LIGHT & POWER CO.

GARAGE

ARTHUR GARAGE

HUDSON APTS.

ALDUS TERRACE

MELVIN COURT

LUTH. CH. OF OUR SAVIOUR

CHAPEL

FORT GEORGE PRES CH.

MAJESTIC THEATRE AND ROOF GARDEN

PALMERSTON

PAUL JONES

TEMPLE ISRAEL OF WASH. HEIGHTS

WASHINGTON TER.

ONE STORY FIREPROOF GARAGES

AMERICAN ICE MFG. CO.

PLATE 176

PART OF SECTION 8

Scale 160 Feet to the Inch.

BUILDING ZONE RESTRICTIONS
USE ZONES

Properties fronting on Streets or Avenues colored purple are used as business properties. Properties fronting on Streets or Avenues uncolored are restricted to dwelling use. Those fronting on Streets or Avenues colored brown are unrestricted.

BUILDING ZONE RESTRICTIONS
HEIGHT ZONES

All properties on this plate are in zone 1½ and the height of buildings is restricted to 1½ times the width of the Street or Avenue on which they front

178 179 177 174 175

HUDSON RIVER
FORT WASHINGTON PARK
2178
2179
RIVERSIDE DRIVE
(BOULEVARD LAFAYETTE)
CHITTENDEN AVE.
NORTHERN AVE.
FT. WASHINGTON AVE.
OVERLOOK TERRACE
BROADWAY (KINGSBRIDGE ROAD)
BENNETT AVE.
FAIRVIEW TERRACE
BROADWAY TERRACE
Sam Bradhurst Appleby
Martin Englehart
WADSWORTH AVE.
W. 193RD ST.
W. 192ND ST.
W. 190TH ST.
W. 189TH ST.
W. 188TH ST.
MINUIT PL.
Samuel Watkins
Maps No. 428, 716 741 & 743
MIS. OF THE SACRED HEART
RES. OF GEO. GREY BARNARD
THE CLOISTERS
Metropolitan Museum of Art
ST. ELIZABETH HOSPITAL
STUDIO
GARAGE
RADCLIFFE
ONE STORY FIREPROOF GARAGES
TUNNEL TO SUBWAY AT 191ST
WADSWORTH GARDENS
2170
2180
746
742
744
600
621
628
614
610
618
506
605
545
489
440
436
435
373
365
345
581
582
558
548
547
546
543
570
572
474
472
468
460
450
448
447
446
445
444
443
442
513
512
511
510
509
508
507
503
502
494
492
488
486
480
635
633
550
520
410
400
340
336
332
302
292
287
283
281
280
370
393
311
181
66
59
48
37
91
96
83
63
671
160
100
99
90
80
70
60
50
40
30
25
20
15
10
5
2
1
0
1½
2½
3½
4½
5½
6½
7½
8½
9½
10½
11½
12½
13½
14½
15½
16½
17½
18½
19½
20½
21½
22½
23½
24½
25½
26½
27½
28½
29½
30½
31½
32½
33½
34½
35½
36½
37½
38½
39½
40½
41½
42½
43½
44½
45½
46½
47½
48½
49½
50½
51½
52½
53½
54½
55½
56½
57½
58½
59½
60½
61½
62½
63½
64½
65½
66½
67½
68½
69½
70½
71½
72½
73½
74½
75½
76½
77½
78½
79½
80½
81½
82½
83½
84½
85½
86½
87½
88½
89½
90½
91½
92½
93½
94½
95½
96½
97½
98½
99½
100½
101½
102½
103½
104½
105½
106½
107½
108½
109½
110½
111½
112½
113½
114½
115½
116½
117½
118½
119½
120½
121½
122½
123½
124½
125½
126½
127½
128½
129½
130½
131½
132½
133½
134½
135½
136½
137½
138½
139½
140½
141½
142½
143½
144½
145½
146½
147½
148½
149½
150½
151½
152½
153½
154½
155½
156½
157½
158½
159½
160½
161½
162½
163½
164½
165½
166½
167½
168½
169½
170½
171½
172½
173½
174½
175½
176½
177½
178½
179½
180½
181½
182½
183½
184½
185½
186½
187½
188½
189½
190½
191½
192½
193½
194½
195½
196½
197½
198½
199½
200½
201½
202½
203½
204½
205½
206½
207½
208½
209½
210½
211½
212½
213½
214½
215½
216½
217½
218½
219½
220½
221½
222½
223½
224½
225½
226½
227½
228½
229½
230½
231½
232½
233½
234½
235½
236½
237½
238½
239½
240½
241½
242½
243½
244½
245½
246½
247½
248½
249½
250½
251½
252½
253½
254½
255½
256½
257½
258½
259½
260½
261½
262½
263½
264½
265½
266½
267½
268½
269½
270½
271½
272½
273½
274½
275½
276½
277½
278½
279½
280½
281½
282½
283½
284½
285½
286½
287½
288½
289½
290½
291½
292½
293½
294½
295½
296½
297½
298½
299½
300½
301½
302½
303½
304½
305½
306½
307½
308½
309½
310½
311½
312½
313½
314½
315½
316½
317½
318½
319½
320½
321½
322½
323½
324½
325½
326½
327½
328½
329½
330½
331½
332½
333½
334½
335½
336½
337½
338½
339½
340½
341½
342½
343½
344½
345½
346½
347½
348½
349½
350½
351½
352½
353½
354½
355½
356½
357½
358½
359½
360½
361½
362½
363½
364½
365½
366½
367½
368½
369½
370½
371½
372½
373½
374½
375½
376½
377½
378½
379½
380½
381½
382½
383½
384½
385½
386½
387½
388½
389½
390½
391½
392½
393½
394½
395½
396½
397½
398½
399½
400½
401½
402½
403½
404½
405½
406½
407½
408½
409½
410½
411½
412½
413½
414½
415½
416½
417½
418½
419½
420½
421½
422½
423½
424½
425½
426½
427½
428½
429½
430½
431½
432½
433½
434½
435½
436½
437½
438½
439½
440½
441½
442½
443½
444½
445½
446½
447½
448½
449½
450½
451½
452½
453½
454½
455½
456½
457½
458½
459½
460½
461½
462½
463½
464½
465½
466½
467½
468½
469½
470½
471½
472½
473½
474½
475½
476½
477½
478½
479½
480½
481½
482½
483½
484½
485½
486½
487½
488½
489½
490½
491½
492½
493½
494½
495½
496½
497½
498½
499½
500½
501½
502½
503½
504½
505½
506½
507½
508½
509½
510½
511½
512½
513½
514½
515½
516½
517½
518½
519½
520½
521½
522½
523½
524½
525½
526½
527½
528½
529½
530½
531½
532½
533½
534½
535½
536½
537½
538½
539½
540½
541½
542½
543½
544½
545½
546½
547½
548½
549½
550½
551½
552½
553½
554½
555½
556½
557½
558½
559½
560½
561½
562½
563½
564½
565½
566½
567½
568½
569½
570½
571½
572½
573½
574½
575½
576½
577½
578½
579½
580½
581½
582½
583½
584½
585½
586½
587½
588½
589½
590½
591½
592½
593½
594½
595½
596½
597½
598½
599½
600½
601½
602½
603½
604½
605½
606½
607½
608½
609½
610½
611½
612½
613½
614½
615½
616½
617½
618½
619½
620½
621½
622½
623½
624½
625½
626½
627½
628½
629½
630½
631½
632½
633½
634½
635½
636½
637½
638½
639½
640½
641½
642½
643½
644½
645½
646½
647½
648½
649½
650½
651½
652½
653½
654½
655½
656½
657½
658½
659½
660½
661½
662½
663½
664½
665½
666½
667½
668½
669½
670½
671½
672½
673½
674½
675½
676½
677½
678½
679½
680½
681½
682½
683½
684½
685½
686½
687½
688½
689½
690½
691½
692½
693½
694½
695½
696½
697½
698½
699½
700½
701½
702½
703½
704½
705½
706½
707½
708½
709½
710½
711½
712½
713½
714½
715½
716½
717½
718½
719½
720½
721½
722½
723½
724½
725½
726½
727½
728½
729½
730½
731½
732½
733½
734½
735½
736½
737½
738½
739½
740½
741½
742½
743½
744½
745½
746½
747½
748½
749½
750½
751½
752½
753½
754½
755½
756½
757½
758½
759½
760½
761½
762½
763½
764½
765½
766½
767½
768½
769½
770½
771½
772½
773½
774½
775½
776½
777½
778½
779½
780½
781½
782½
783½
784½
785½
786½
787½
788½
789½
790½
791½
792½
793½
794½
795½
796½
797½
798½
799½
800½
801½
802½
803½
804½
805½
806½
807½
808½
809½
810½
811½
812½
813½
814½
815½
816½
817½
818½
819½
820½
821½
822½
823½
824½
825½
826½
827½
828½
829½
830½
831½
832½
833½
834½
835½
836½
837½
838½
839½
840½
841½
842½
843½
844½
845½
846½
847½
848½
849½
850½
851½
852½
853½
854½
855½
856½
857½
858½
859½
860½
861½
862½
863½
864½
865½
866½
867½
868½
869½
870½
871½
872½
873½
874½
875½
876½
877½
878½
879½
880½
881½
882½
883½
884½
885½
886½
887½
888½
889½
890½
891½
892½
893½
894½
895½
896½
897½
898½
899½
900½
901½
902½
903½
904½
905½
906½
907½
908½
909½
910½
911½
912½
913½
914½
915½
916½
917½
918½
919½
920½
921½
922½
923½
924½
925½
926½
927½
928½
929½
930½
931½
932½
933½
934½
935½
936½
937½
938½
939½
940½
941½
942½
943½
944½
945½
946½
947½
948½
949½
950½
951½
952½
953½
954½
955½
956½
957½
958½
959½
960½
961½
962½
963½
964½
965½
966½
967½
968½
969½
970½
971½
972½
973½
974½
975½
976½
977½
978½
979½
980½
981½
982½
983½
984½
985½
986½
987½
988½
989½
990½
991½
992½
993½
994½
995½
996½
997½
998½
999½
1000½

PART OF SECTION 8

Scale 160 Feet to the Inch.

0 50 100 200 300

BUILDING ZONE RESTRICTION HEIGHT ZONES

All properties on this plate are in zone 1¼ and the height of buildings is restricted to 1¼ times the width of the Street or Avenue on which they front

180

BUILDING ZONE RESTRICTIONS USE ZONES

Properties fronting on Streets or Avenues colored purple are used as business properties. Properties fronting on Streets or Avenues uncolored are restricted to dwelling use. Those fronting on Streets or Avenues colored brown are unrestricted.

179

176

175

AVE.

FORT GEORGE AVE.

W. 193 RD ST.

W. 192 ND ST.

W. 191 ST

W. 190 TH ST.

W. 189 TH

FAIRVIEW TERRACE

WADSWORTH AVE.

ST. NICHOLAS AVE.

AUDUBON AVE.

AMSTERDAM AVE.

Sam'l Bradhurst

Martin Englehart

Nicholas Mad No. 1st

Martin Wilkins

2170 2169 2168 2161 2159 2158 2149 2160 2053

GEORGE WASHINGTON HIGH SCHOOL

ISABELLA HEIMATH HOME

SITE OF FORT GEORGE

GRAND VIEW

BEN NEVIS

TRAUD HALL

ST. NICHOLAS ARMS

HIGHLAND COURT

BONNY CASTLE

PLEASANT VIEW

ARNOLD COURT

SUBWAY STATION

TUNNEL TO BROADWAY

P A R K

S P E E D W A Y

H A R L E M R I V E R

Dominick Lynch Map No. 705

PLATE 178

HUDSON

N. Y. C. R. R.

RIVER

FORT WASHINGTON PARK

RIVERSIDE DRIVE

(BOULEVARD LAFAYETTE)

Lucius Chittenden Map

FORT TRYON PL.

NORTHERN AVE.

FT WASHINGTON AVE.

OVERLOOK TERRACE

BENNETT AVE.

W. 192ND ST

BROADWAY (KINGSBRIDGE ROAD)

SCORBIN PL

AVE.

SUBWAY

FORE COURT

TRYON TOWER

SWIMMING POOL

GEO. GREY BARNARD SCULPTOR STUDIO

GARAGE

GREEN HOUSES

2178

2179

2180

2181

BUILDING ZONE RESTRICTIONS
HEIGHT ZONES

All properties on this plate are in zone V and the height of buildings is restricted to 1¼ times the width of the Street or Avenue on which they front

BUILDING ZONE RESTRICTIONS
USE ZONES

Properties fronting on Streets or Avenues colored purple are used as business properties
Properties fronting on Streets or Avenues uncolored are restricted to dwelling use.
Those fronting on Streets or Avenues colored brown are unrestricted.

White Maps No. 306 & 741

Samuel Watkins Map No. 428, 716, 741 & 773

PART OF SECTION 8

181

Scale 160 Feet to the Inch.

179

PART OF SECTION 8

Scale 160 Feet to the Inch.

BUILDING ZONE RESTRICTIONS
HEIGHT ZONES

All properties on this plate are in zone 1½ and the height of buildings is restricted to 1¼ times the width of the Street or Avenue on which they front

BUILDING ZONE RESTRICTIONS
USE ZONES

Properties fronting on Streets or Avenues colored purple are used as business properties. Properties fronting on Streets or Avenues uncolored are restricted to dwelling use. Those fronting on Streets or Avenues colored brown are unrestricted.

178

176

177

180

181

184

BROADWAY (KINGSBRIDGE ROAD)

W. 196TH ST.

NAGLE AVE.

SHERMAN ST.

SICKLES ST.

ARDEN AVE.

THAYER ST.

DYCKMAN AVE.

BOGARDUS PLACE

HILLSIDE AVE.

ELWOOD PLACE

S. FAIRVIEW AVE.

ST. NICHOLAS (ELEVENTH AVE.) AVE.

Molanoar

Arden

2172 2173 2174 2170 2171 2178

GAS STA.

SHERMAN HALL

SICKLES GARDEN

ARDEN TOWER

N.Y. TELEPHONE CO.

THEATRE 2174

LAVALETTE

THAYER COURT

RAPID TRANSIT TRANSFORMER HOUSE

INTERBOROUGH RAPID TRANSIT

Dyckman St. Station

Jacobus Dyckman Maps No. 697 & 705

PLATE 180

ST. NICHOLAS (ELEVENTH AVE.) AVE.

Jacobus Dyckman Maps No. 697 & 705

179

HILLSIDE AVE.

DYCKMAN STREET STATION

184

NAGLE AVE.

INTERBOROUGH RAPID TRANSIT

FORT GEORGE AVE.

AUDUBON AVE.

49

147

2160

GEORGE WASHINGTON HIGH SCHOOL

HIGHBRIDGE PARK

2149

FORT GEORGE TERRACE

177

154

229

214

222

Martin Wilkins Map No. 684

SPEEDWAY

Beadle

525

BOAT HOUSE

BOAT HOUSE

BOAT HOUSE

DYCKMAN ST.

Arden

ONE STORY FIREPROOF GARAGES

WASH STAND

GARAGE

2150

SHERMANS CREEK

ACADEMY ST.

41

51

55

56

142

114

102

185

BUILDING ZONE RESTRICTIONS
USE ZONES

Properties fronting on Streets or Avenues colored purple are used as business properties. Properties fronting on Streets or Avenues uncolored are restricted to dwelling use. Those fronting on Streets or Avenues colored brown are unrestricted.

BUILDING ZONE RESTRICTIONS
HEIGHT ZONES

All properties this side of heavy line are in zone ½ and the height of buildings is restricted to 1½ times the width of the Street or Avenue on which they front

PART OF

SECTION 8

Scale 160 Feet to the Inch.

BUILDING ZONE RESTRICTIONS
HEIGHT ZONES

All properties this side of heavy line are in zone ½ and the height of buildings is restricted to 1½ times the width of the Street or Avenue on which they front

182

183

184

179

178

Jacobus Dyckman

Maps No. 208, 521 & 752

DYCKMAN

(INWOOD ST.)

Inwood Sta.

FERRY ENGLEWOOD N.J.

SHOP

GARAGE

ST.

AVE.

SHEFFIELD FARMS CO.

PARISH HOUSE

MT WASHINGTON PRESBY CHURCH

DIKEWOOD ARMS

HENSHAW (B)

HENSHAW

PAYSON

STAFF (C)

DANIELS (D)

DRIVE

Abraham Dyckman

(BOULEVARD LAFAYETTE)

THAYER

ARDEN

DONGAN PL.

GIBRALTAR COURT

PACKARD MOTOR CO.

(KINGSBRIDGE ROAD)

BROADWAY

SHERMAN

RIVERSIDE

FT WASHINGTON AVE.

Sickles

GREEN HOUSES

CORBIN PL.

2175

2178

2179

2181

2182

2246

RIVERSIDE DRIVE

N. YORK CENTRAL R.R.

HUDSON

BUILDING ZONE RESTRICTIONS
USE ZONES

Properties fronting on Streets or Avenues colored purple are used as business properties. Properties fronting on Streets or Avenues uncolored are restricted to dwelling use. Those fronting on Streets or Avenues colored brown are unrestricted.

PART OF

SECTION 8

Scale 160 Feet to the Inch.

BUILDING ZONE RESTRICTIONS
HEIGHT ZONES

All properties on this plate are in zone V and the height of buildings is restricted to 1¼ times the width of the Street or Avenue on which they front

PLATE 182

HUDSON RIVER

BULKHEAD LINE

FERRY TO ENGLEWOOD N.J.

SEWER DISPOSAL

CANOE CLUB

NEW YORK CENTRAL R.R.

BOLTON ROAD

Inwood Sta.

2255

2255
2000

1185

1143

INWOOD HILL PARK

Lot 2001

BOLTON ROAD

ROAD

CENTRE LINE OF 212TH ST.

CENTRE LINE OF 207TH ST.

DYCKMAN (UNWOOD ST.)

ST.

181

183

186

187

PART OF
SECTION 8
Scale 160 Feet to the Inch.

Jacobus Dyckman Maps No. 208 & 521

Dennes Past

NICHOLS PL.

EMERSON PL.

PAYSON (PRESCOTT) AVE.

BUILDING ZONE RESTRICTIONS
USE ZONES

Properties fronting on Streets or Avenues colored purple are used as business properties. Properties fronting on Streets or Avenues uncolored are restricted to dwelling use. Those fronting on Streets or Avenues colored brown are unrestricted.

BUILDING ZONE RESTRICTIONS
HEIGHT ZONES

All properties on this plate are in zone 1½ and the height of buildings is restricted to 1½ times the width of the Street or Avenue on which they front

PART OF SECTION 8

Scale 160 Feet to the Inch.

BUILDING ZONE RESTRICTIONS
HEIGHT ZONES

All properties on this plate are in zone 1½ and the height of buildings is restricted to 1¼ times the width of the Street or Avenue on which they front

BUILDING ZONE RESTRICTIONS
USE ZONES

Properties fronting on Streets or Avenues colored purple are used as business properties. Properties fronting on Streets or Avenues uncolored are restricted to dwelling use. Those fronting on Streets or Avenues colored brown are unrestricted.

182

187

181

184

INWOOD HILL PARK

NICHOLS PL.

GROSBY AVE.

PL.

EMERSON ST.

DYCKMAN ST.

BOLTON ROAD

PAYSON (PRESCOTT) F ST.

BEAK ST.

SEAMAN ST.

CUMMING ST.

ACADEMY ST.

W. 204TH ST.

W. 207TH ST.

AVE.

COOPER ST.

(HAWTHORNE) ST.

(KINGSBRIDGE ROAD)

BROADWAY

The course of Payson Ave. changed all lots north to be taken for Park

2255 2254 2248 2247 2237 2239 2240 2238 2241

P.E. CHURCH OF THE REDEEMER

DYCKMAN ARMS

CUMMINGS HALL

GEO. WASHINGTON COURT

ANNEX TO PUB. SCHOOL No. 52

MILBORN COURT

REDCORT

DYCKMAN HOUSE PARK

BAS STA.

GARAGE

Jacobus Dyckman Maps No. 208 & 521

PLATE 184

183

187

181

179

180

185

BROADWAY

(KINGSBRIDGE ROAD)

VERMILYEA AVE.

SHERMAN AVE.

POST AVE.

EAGLE AVE.

ST. ST. ST. ST.

(EMERSON) (HAWTHORNE) W. 207TH W. 204TH ISHAM AVE. AMSTERDAM AVE.

DYCKMAN

Morenour

Arden

Jacobus Dyckman Map No 1715

2233 PUBLIC SCHOOL No 52 GARAGE

2234 ONE STORY FIREPROOF GARAGES 5 AUGUSTA COURT

2235 GAS STATION SUBWAY ARMAS GARAGE PICCADILLY GARDEN

2236

2224 GARAGE FIRE DEPT. GARAGE BANK OF WASHINGTON HEIGHTS

2225 FRANCES GARDENS

2226 SYNAGOGUE MESSIAH EV. LUTH. CH. DYCKMAN THEATRE ENTRANCE

2227 SHERMAN ARMS

2220 COLONIAL BANK HALL

2221

2222 TERRACE GARDEN HAZEL COURT POST LODGE INWOOD COURT

2223 BR. OF CORN EX. BANK

2217

2218

2219 INWOOD POST OF A.L. 1715 SUBWAY STATION

185

PART OF SECTION 8

Scale 160 Feet to the Inch.

INTERBOROUGH RAPID TRANSIT

BUILDING ZONE RESTRICTIONS

HEIGHT ZONES

All properties this side of heavy line are in zone 1/4 and the height of buildings is restricted to 1/4 times the width of the Street or Avenue on which they front

USE ZONES

Properties fronting on Streets or Avenues colored purple are used as business properties. Properties fronting on Streets or Avenues uncolored are restricted to dwelling use.

HEIGHT ZONES

All properties this side of heavy line are in zone 1/4 and the height of buildings is restricted to 1/4 times the width of the Street or Avenue on which they front

PART OF SECTION 8

Scale 160 Feet to the Inch.

0 50 100 200 300

180

184

188

SHERMAN'S CREEK

ACADEMY

NAGLE AVE.

INTERBOROUGH RAPID TRANSIT ST.

W. 204TH (HAWTHORNE) ST.

MARTIN SQUARE

AMSTERDAM AVE. Blaze Moore

(TENTH AVE.)

SUBWAY STATION

COLUMBUS AVE.

(NINTH AVE.)

W. 201ST ST.

W. 202ND ST.

W. 203RD ST.

W. 204TH ST.

W. 205TH ST.

W. 206TH ST.

W. 207TH ST.

W. 208TH ST.

MARGINAL ST.

HARLEM RIVER

CHANNEL LINE

2150

2216

2198

2199

2200

2201

2202

2203

2204

2183 UNITED ELECTRIC LIGHT AND POWER CO. POWER HOUSE

2184 HARLEM CONTRACTING CO.

2185

2186

2187

2188

CHILI EXPLORATION CO. (LESSEES)

DYCKMAN GARAGE VILLAGE

B. REPAIR SHOP

GARAGE

ICE PLANT

SWIMMING POOL

BATH HOUSE 1ST & 2D PAVILION

THYRET GARAGE

DEPT. OF ST. CLEANING

HOIST

BUILDING ZONE RESTRICTIONS
HEIGHT ZONES

All properties this side of heavy line are in zone 1/4 and the height of buildings is restricted to 1/4 times the width of the Street or Avenue on which they front

Jacobus Dyckman Map No. 713

BUILDING ZONE RESTRICTIONS
USE ZONES

Properties fronting on Streets or Avenues colored purple are used as business properties. Properties fronting on Streets or Avenues uncolored are restricted to dwelling use. Those fronting on Streets or Avenues colored brown are unrestricted.

BUILDING ZONE RESTRICTIONS
HEIGHT ZONES

All properties this side of heavy line are in zone 1/4 and the height of buildings is restricted to 1/4 times the width of the Street or Avenue on which they front

PLATE 186

PART OF SECTION 8

Scale 160 Feet to the Inch.

HUDSON RIVER

N. Y. C. R. R.

BOLTON ROAD

Henry Thison

Jacobus Dyckman Map No. 521

CENTRE LINE OF 212TH STREET

CENTRE LINE OF 213TH STREET

CENTRE LINE OF 214TH STREET

CENTRE LINE OF 215TH STREET

INWOOD HILL PARK

HARLEM RIVER

HENRY HUDSON MEMORIAL BRIDGE (PROPOSED)

(PRESCOTT) AVE.

EMERSON PL.

PAYSON

Dennes Post

Jacobus Dyckman

Henry Post

(SHIP CANAL) CHANNEL

182

187

2255

2000

1305

1345

1525

1560

1588

700

597

586

575

491

BOILER HO.

BUILDING ZONE RESTRICTIONS
USE ZONES

Properties fronting on Streets or Avenues colored purple are used as business properties. Properties fronting on Streets or Avenues uncolored are restricted to dwelling use. Those fronting on Streets or Avenues colored brown are unrestricted.

BUILDING ZONE RESTRICTIONS
HEIGHT ZONES

All properties on this plate are in zone 1½ and the height of buildings is restricted to 1½ times the width of the Street or Avenue on which they front

BUILDING ZONE RESTRICTIONS
USE ZONES

Properties fronting on Streets or Avenues colored purple are used as business properties. Properties fronting on Streets or Avenues uncolored are restricted to dwelling use. Those fronting on Streets or Avenues colored brown are unrestricted.

BUILDING ZONE RESTRICTIONS
HEIGHT ZONES

All properties on this plate are in zone 1½ and the height of buildings is restricted to 1½ times the width of the Street or Avenue on which they front

PART OF SECTION 8

Scale 160 Feet to the Inch.

189

188

184

186

183

182

H A R L E M R I V E R

CHANNEL

W. 215TH ST.

W. 214TH ST.

W. 213TH ST.

W. 207TH ST.

ST. NICHOLAS AVE.

COLD SPRING ROAD

INDIAN ROAD

KIERSEN PL.

ISHAM PARK

ISHAM PARK PL.

EMERSON PL.

INWOOD HILL PARK

EMERSON ST.

PARK TERRACE EAST

PARK TERRACE

WEST ST.

SEAMAN AVE.

COOPER ST.

BROADWAY (KINGSBRIDGE ROAD)

PAYSON (PRESCOTT) AVE.

CROSBY PL.

ROSEWALL COURT

RIVERVIEW PARK

PAROCHIAL SCHOOL OF THE GOOD SHEPHERD

CHURCH OF THE GOOD SHEPHERD

2252 2250 2249 2248 2255 2254 2243 2242

Lot 2001

Jacobus Dyckman

Dennes Post

Bolton & Hall

PLATE 188

Dennis Post Maps No. 618 & 814

190

187

184

185

W. 214TH

W. 213TH

W. 212TH

W. 211TH

W. 210TH

W. 209TH

W. 208TH

ST.

BROADWAY

(KINGSBRIDGE ROAD)

ISHAM

VERMILYEA AV.

SHERMAN AVE.

AMSTERDAM AVE. (TENTH AVE.)

INTERBOROUGH RAPID TRANSIT

COLUMBUS AVE. (NINTH AVE.)

2231

2230

GRENVILLE HALL

2229

PUBLIC SCHOOL

No 98

FERCO COURT

2228

2223

2210

2209

2208

2207

2206

2205

2194

2193

2192

2191

2190

2189

HARLEM RIVER

CENTRE OF HARLEM RIVER IMP. CHANNEL

Jacobus Dyckman Map No. 713

BUILDING ZONE RESTRICTIONS
USE ZONES

Properties fronting on Streets or Avenues colored purple are used as business properties. Properties fronting on Streets or Avenues uncolored are restricted to dwelling use. Those fronting on Streets or Avenues colored brown are unrestricted.

BUILDING ZONE RESTRICTIONS
HEIGHT ZONES

All properties this side of heavy line are in zone \ and the height of buildings is restricted to 1½ times the width of the Street or Avenue on which they front

BUILDING ZONE RESTRICTIONS
HEIGHT ZONES

All properties this side of heavy line are in zone \ and the height of buildings is restricted to 1½ times the width of the Street or Avenue on which they front

PART OF

SECTION 8

Scale 160 Feet to the Inch.

USE ZONES

Properties fronting on Streets or Avenues colored purple are used as business properties. Properties fronting on Streets or Avenues uncolored are restricted to dwelling use. Those fronting on Streets or Avenues colored brown are unrestricted.

PART OF SECTION 8

Scale 160 Feet to the Inch.

BUILDING ZONE RESTRICTIONS
HEIGHT ZONES

All properties this side of heavy line are in zone \ and the height of buildings is restricted to 1½ times the width of the Street or Avenue on which they front

2250

INDIAN ROAD

COLUMBIA UNIVERSITY BOAT HOUSE

W. 218TH ST.

W. 215TH ST.

SEAMAN AVE.

2250

2243

INTERCOLLEGIATE FOOTBALL FIELD

VARSITY BASEBALL FIELD

HARLEM RIVER

BAKER FIELD
COLUMBIA UNIVERSITY
2244-1

PRACTICE GRIDIRON

QUARTER MILE TRACK

LOCKERS

MANOR HOUSE

PRACTICE BASEBALL FIELD

PARK TERRACE WEST

PARK TERRACE EAST

W. 217TH (PARK TERRACE NORTH) ST.

ST.

ROSEWALL COURT

GARAGE

GAS STA.

(KINGSBRIDGE ROAD)

BROADWAY

INTERBOROUGH RAPID TRANSIT

187

191

190

BUILDING ZONE RESTRICTIONS
HEIGHT ZONES

All properties this side of heavy line are in zone \ and the height of buildings is restricted to 1½ times the width of the Street or Avenue on which they front

PLATE 190

BUILDING ZONE RESTRICTIONS
HEIGHT ZONES
All properties this side of heavy line are in zone 1½ and the height of buildings is restricted to 1½ times the width of the Street or Avenue on which they front

BUILDING ZONE RESTRICTIONS
HEIGHT ZONES
All properties this side of heavy line are in zone 1½ and the height of buildings is restricted to 1½ times the width of the Street or Avenue on which they front

189

PART OF
SECTION 8
Scale 160 Feet to the Inch.

BUILDING ZONE RESTRICTIONS
USE ZONES
Properties fronting on Streets or Avenues colored purple are used as business properties. Properties fronting on Streets or Avenues uncolored are restricted to dwelling use. Those fronting on Streets or Avenues colored brown are unrestricted.

191

188

BROADWAY
AMSTERDAM AVE.
ELEVATED STATION (TENTH AVE.)
INTERBOROUGH RAPID TRANSIT (KINGSBRIDGE ROAD)
BRIDGE
COLUMBUS (NINTH AVE.) Henry Post AVE.
W. 214TH ST.
W. 215TH ST.
W. 216TH ST.
W. 218TH ST.
W. 219TH ST.
W. 220TH ST.
Dennis Post Maps No. 618 & 814
DRAKE COURT
2232
2211
2212
2213
THIRD AVE. RAILWAY COMPANY DEPOT
GARAGE
2214
RITE CLEANERS & DYERS
2215
ICE MFG. CO.
2215
POWER HOUSE
2197
LOTUS OIL CO.
KENLON COAL CO.
RODEN COAL CO.
OFFICE
W.M.KRETZERS BOAT WORKS
BRADLEY-MAHONEY COAL CO.
HOIST
2195
2196
WEBER-McLOUGHLIN COAL CO.
OFFICE
BURNS BROS. INC. COAL YARD
CHANNEL
HARLEM RIVER
CENTRE LINE OF HARLEM RIVER IMPROVEMENT
CHANNEL LINE

PLATE 191

PART OF SECTION 8

Scale 160 Feet to the Inch.

BUILDING ZONE RESTRICTIONS
USE ZONES

Properties fronting on Streets or Avenues colored purple are used as business properties. Properties fronting on Streets or Avenues uncolored are restricted to dwelling use. Those fronting on Streets or Avenues colored brown are unrestricted.

BUILDING ZONE RESTRICTIONS
HEIGHT ZONES

All properties this side of heavy line are in zone 1½ and the height of buildings is restricted to 1½ times the width of the Street or Avenue on which they front

BUILDING ZONE RESTRICTIONS
HEIGHT ZONES

All properties this side of heavy line are in zone 1½ and the height of buildings is restricted to 1½ times the width of the Street or Avenue on which they front

W. 228 TH ST.
W. 227 TH ST. (ASHLEY ST.)
W. 226 TH ST. (HYATT ST.)
W. 225 TH (MUSCOOTA ST.)
LEYDEN ST.
ADRIAN AVE.
TERRACE VIEW AVE.
VAN CORLEAR PL.
FT. CHARLES PL.
JACOBUS PL.
MARBLE HILL ST.
BROADWAY
DUYVIL
SPUYTEN
Jacob Hyatt CREEK
PLATFORM
N.Y. COUNTY
BOUNDARY LINE OF
NEW YORK CENTRAL R.R.
NEW YORK CENTRAL LINE
Bolton's Hall Map No. 174
Farm No. 75
Farm No. 74
Farm No. 72
ST. STEPHENS M.E. CH.
BAKERS FIELD COURT
ADRIANNA
MARBLE HILL
225TH ST. SUBWAY STATION
Marble Hill Sta.
GARAGE
TEUNISSEN PL.
CHANNEL
HARLEM RIVER
BRONX COUNTY
VELODROME
BRIDGE
189